



NEDER-GERMAANSE LIMES

OVERZICHT NEDERLANDSE TERREINEN INGESCHREVEN ALS UNESCO WERELDERFGOED

KERN- EN BUFFERZONES



Neder-Germaanse Limes

Overzicht Nederlandse terreinen ingeschreven als UNESCO Werelderfgoed

Kern- en bufferzones

De kaarten in dit document zijn afkomstig uit het Engelstalige nominatiedossier, dat in januari 2019 is aangeboden aan UNESCO. Sommige begrenzingslijnen zijn in februari 2021 aangepast in overeenstemming met adviezen van ICOMOS. Nieuwe versies van de aangepaste kaarten zijn in oktober 2021 aangeboden aan UNESCO.

De betekenis van de kleurvlakken is als volgt:

rood	kernzone werelderfgoed (property area)
blauw	bufferzone

Lijst van ingeschreven terreinen

- 1 Valkenburg-Centrum
- 2 Valkenburg-De Woerd
- 3 Voorburg-Arentsburg
- 4 Corbulokanaal*
- 5 Leiden-Roomburg
- 6 Woerden-Centrum
- 7 Utrecht-Limesweg
- 8 Utrecht-Hoge Woerd
- 9 Utrecht-Groot Zandveld
- 10 Utrecht-Domplein
- 11 Bunnik-Vechten
- 12 Arnhem-Meinerswijk
- 13 Elst-Grote Kerk
- 14 Nijmegen-Valkhof e.o.
- 15 Nijmegen-Hunerberg
- 16 Nijmegen-Kops Plateau**
- 17 Berg en Dal-aqueduct***
- 18 Berg en Dal-De Holdeurn
- 19 Herwen-De Bijland

* gem. Voorschoten en Leidschendam-Voorburg

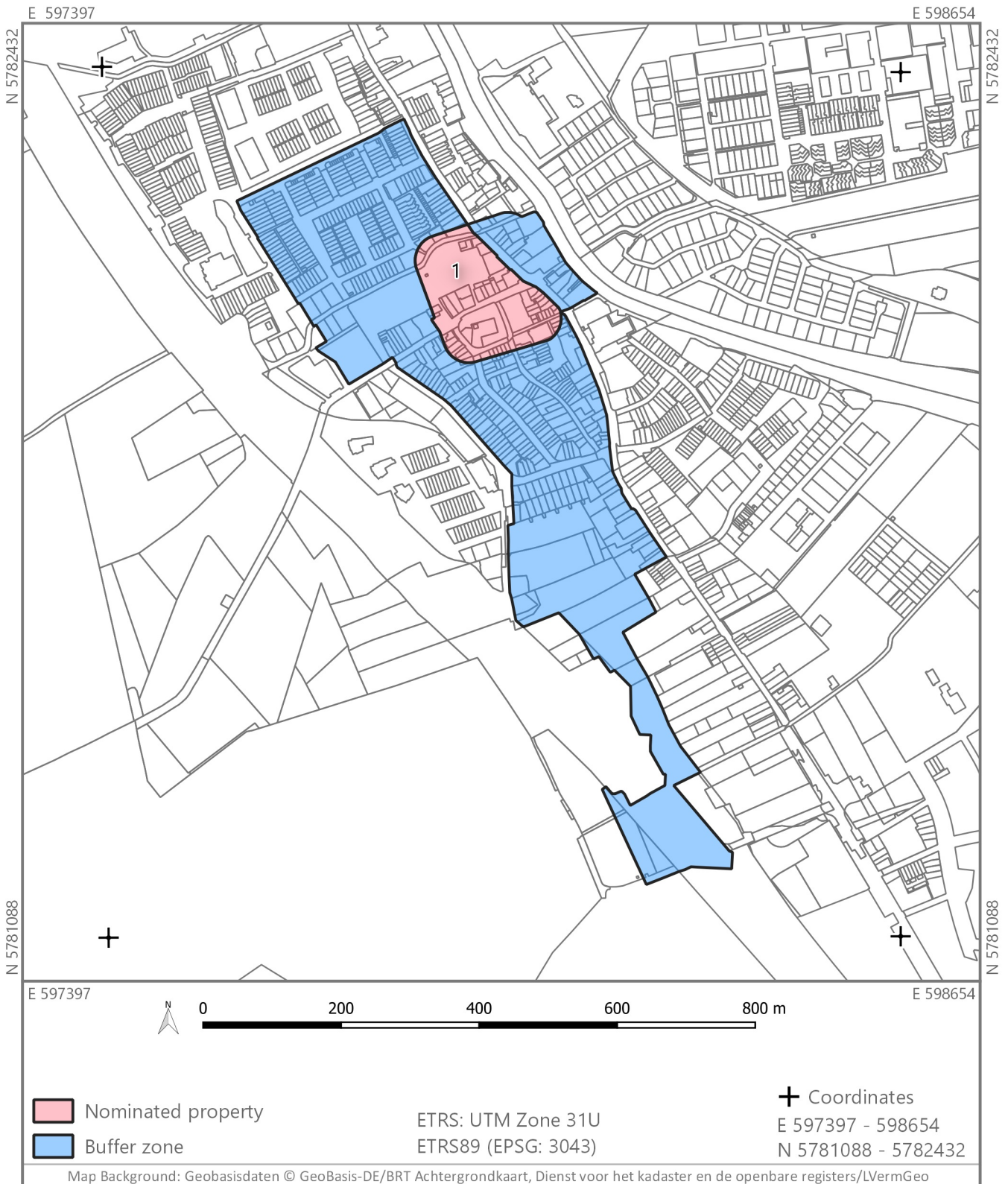
** deels gem. Berg en Dal

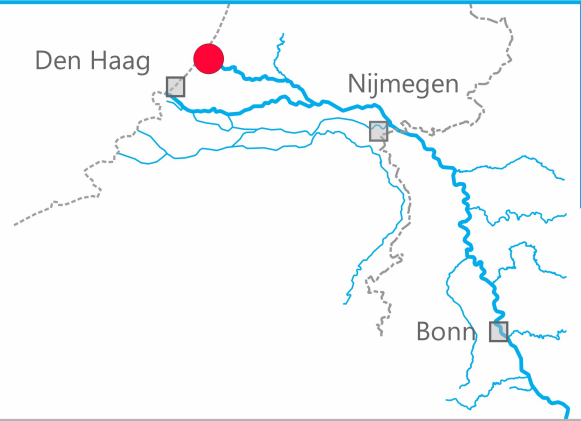
*** deels gem. Nijmegen



Revised version: 26 October 2021

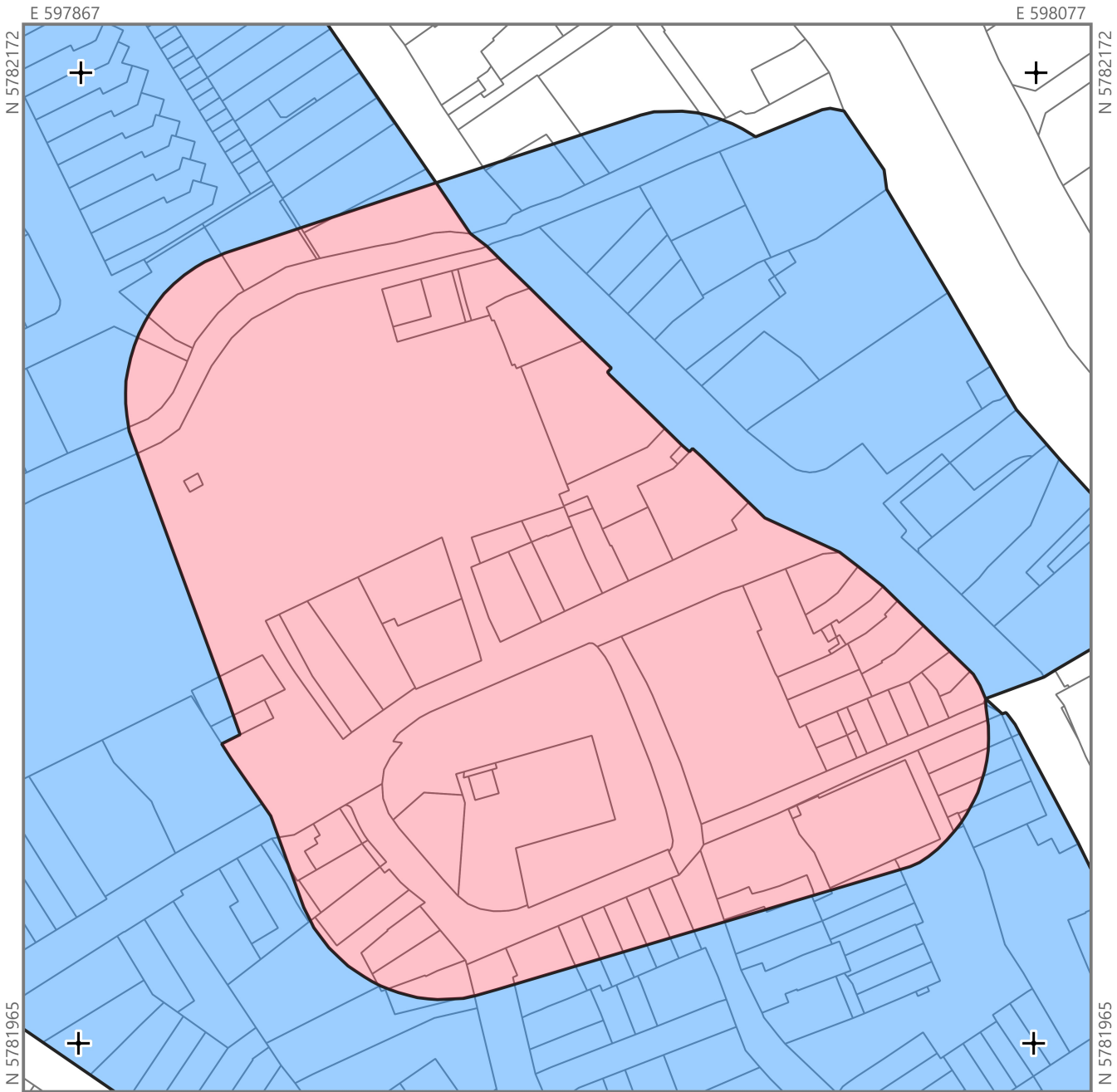
1 - Valkenburg-Centrum





Revised version: 26 October 2021

1 - Valkenburg-Centrum



Nominated property
 Buffer zone

ETRS: UTM Zone 31U
ETRS89 (EPSG: 3043)

+ Coordinates
E 597867 - 598077
N 5781965 - 5782172

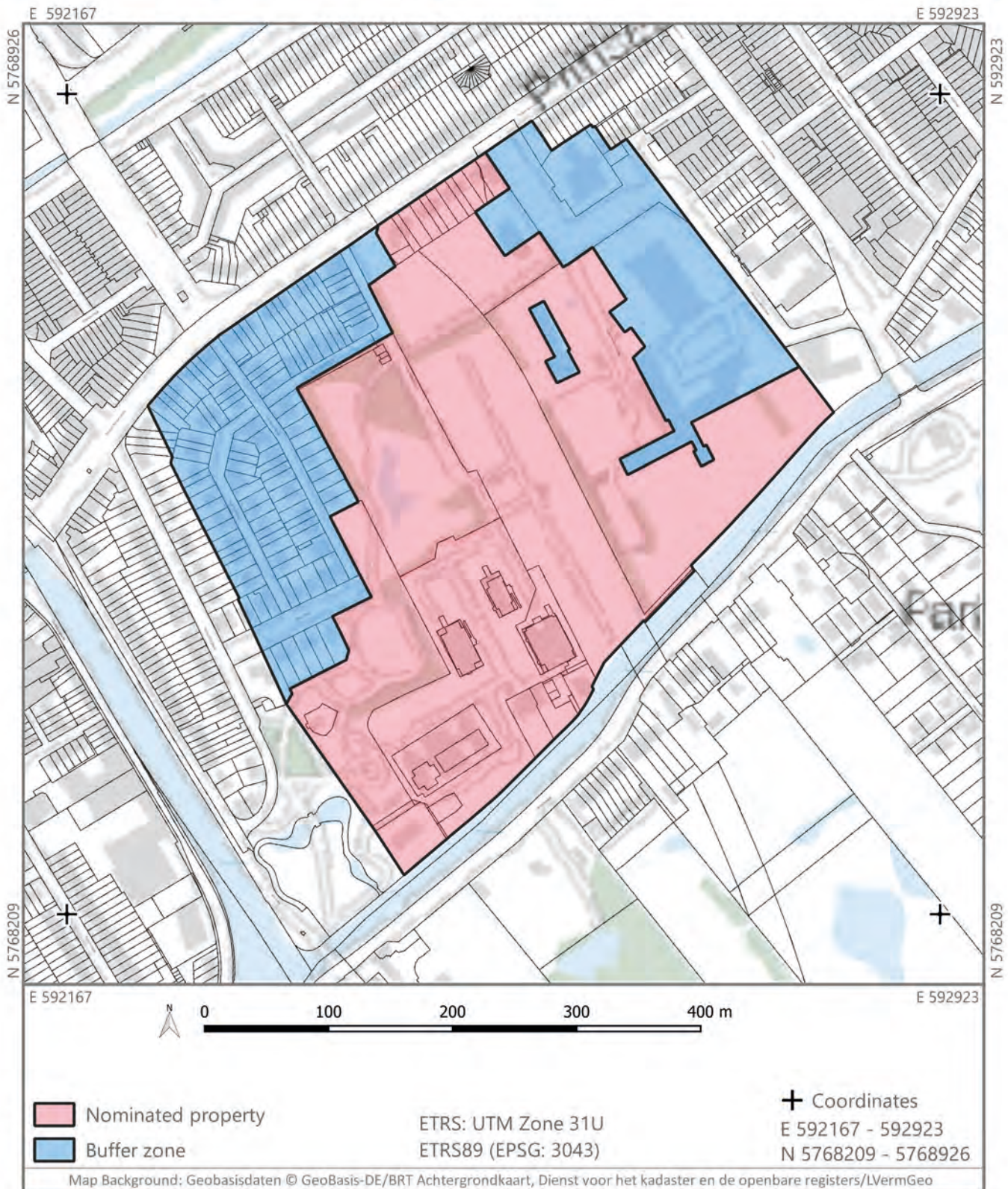


2 - Valkenburg-De Woerd



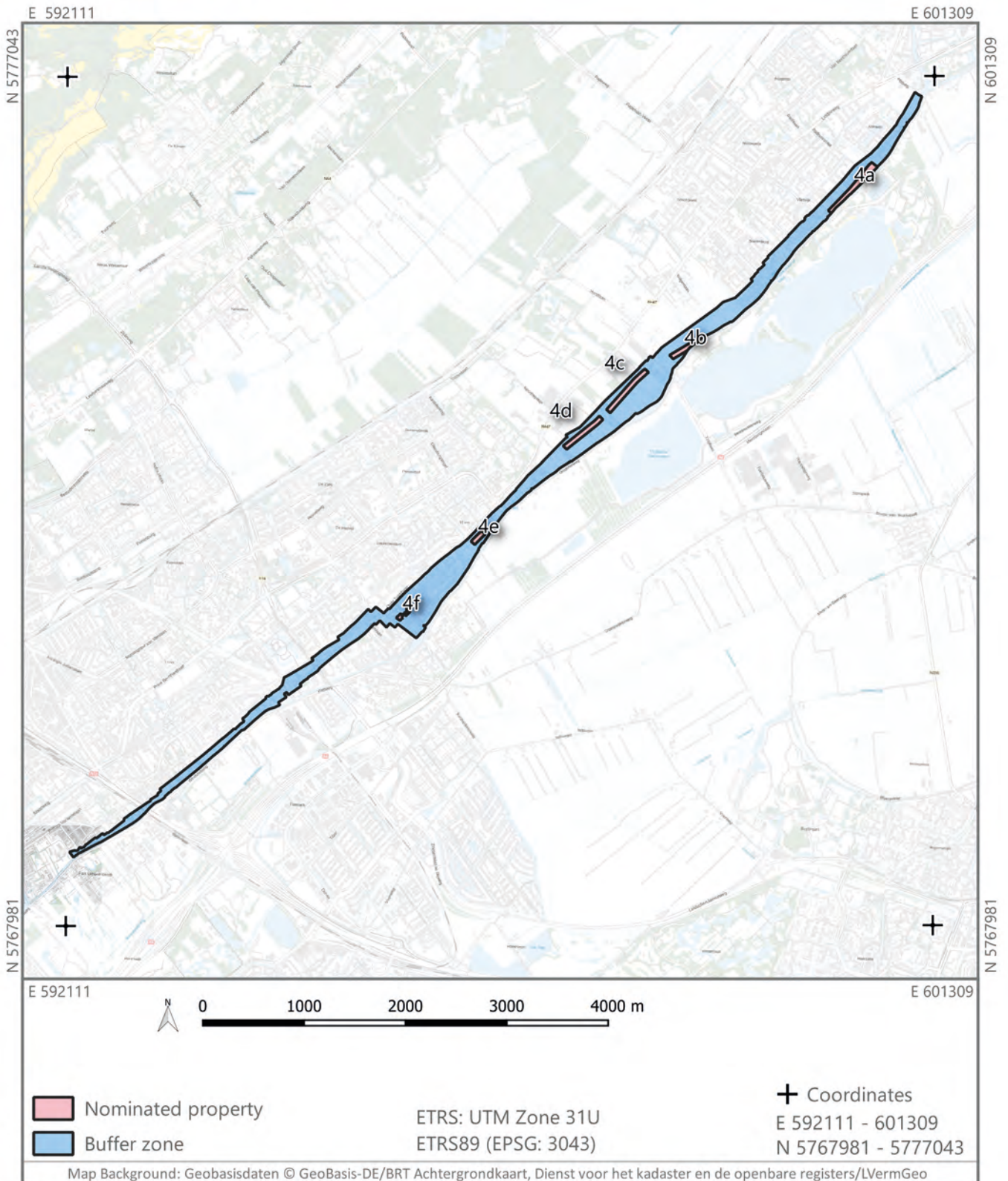


3 - Voorburg-Arentsburg





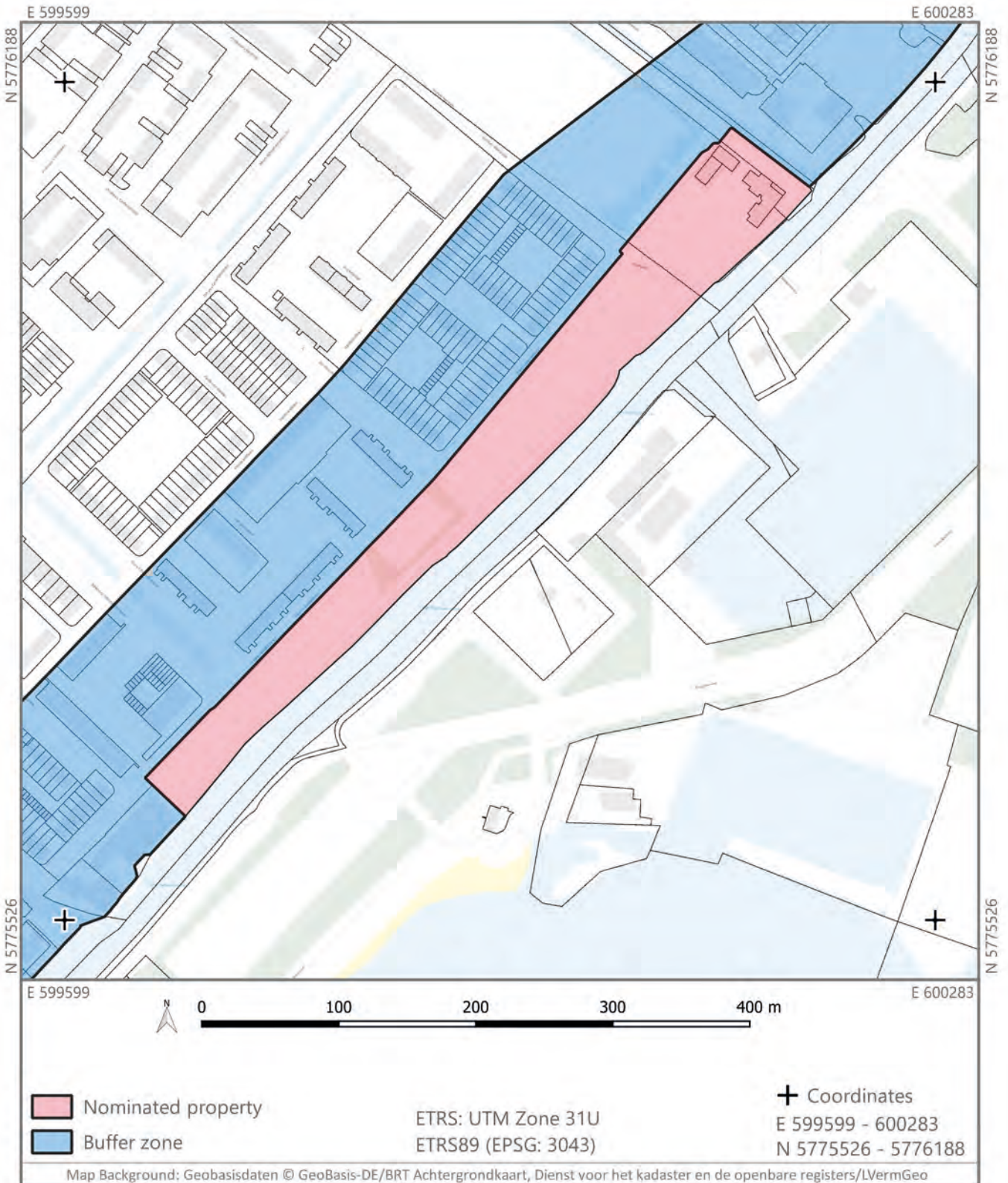
4 - Corbulo's canal





4a - Vlietwijk

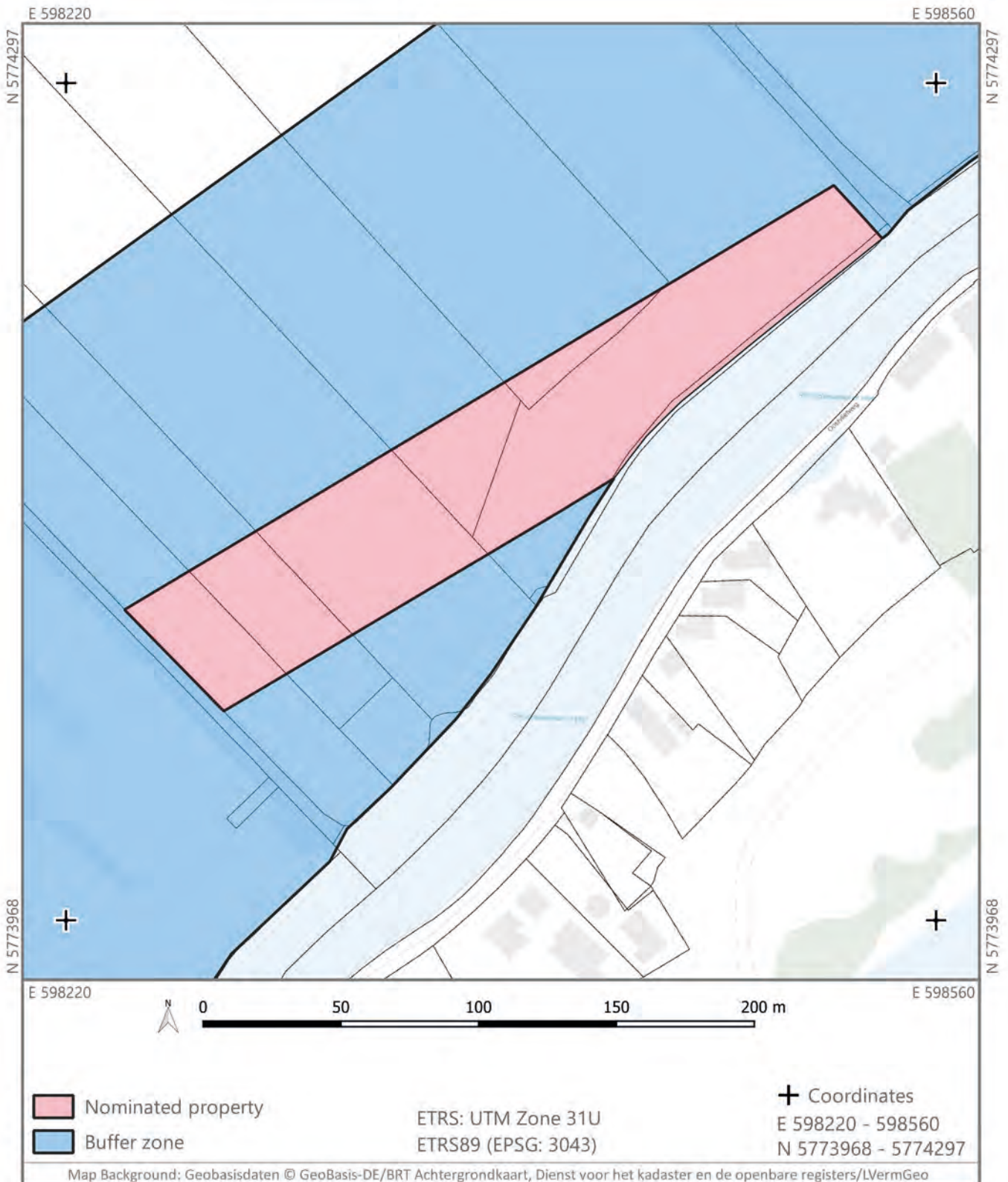
4 - Corbulo's canal





4b - Starrenburg

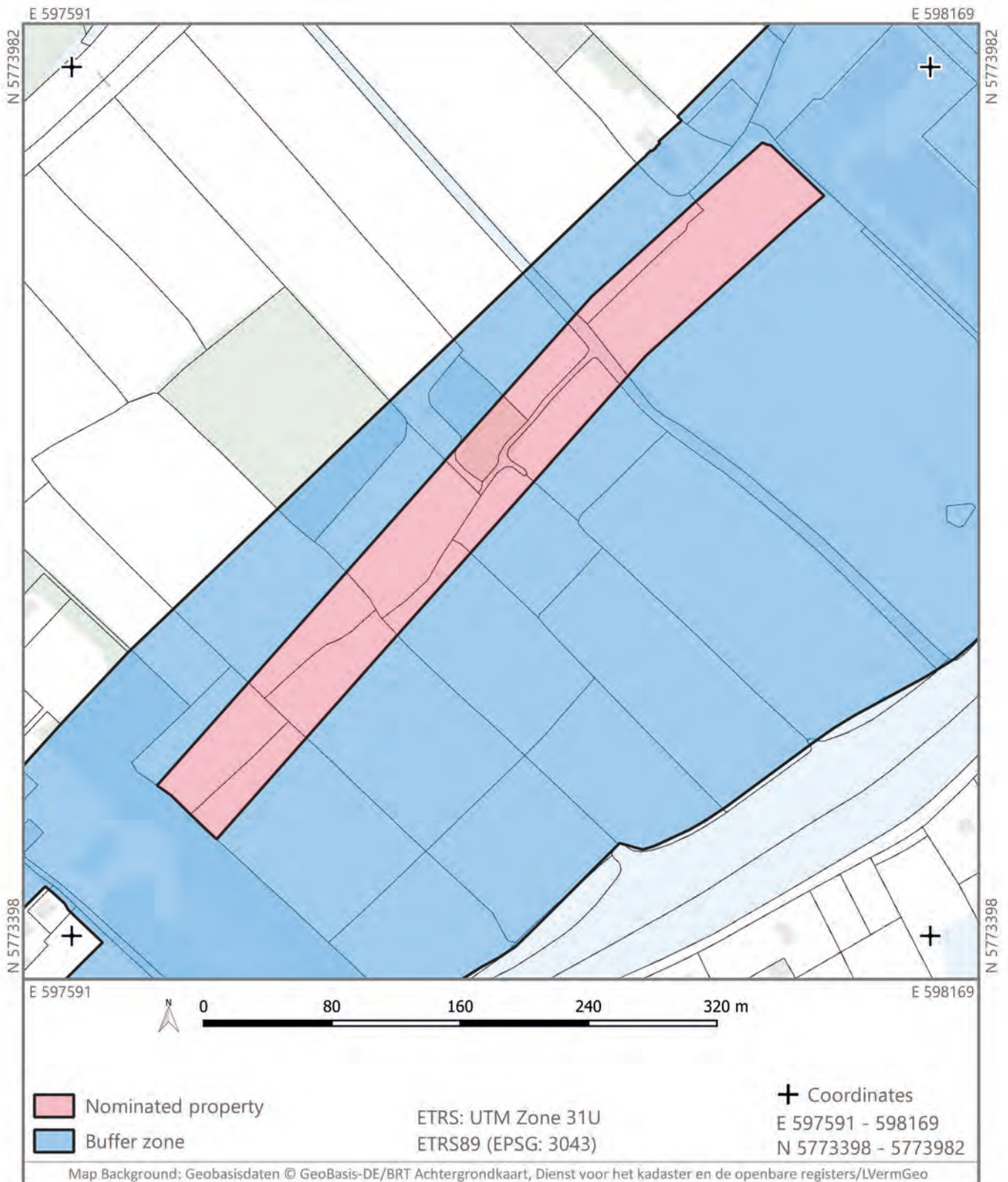
4 - Corbulo's canal





4c - Knippolder

4 - Corbulo's canal





4d - Vlietvoorde

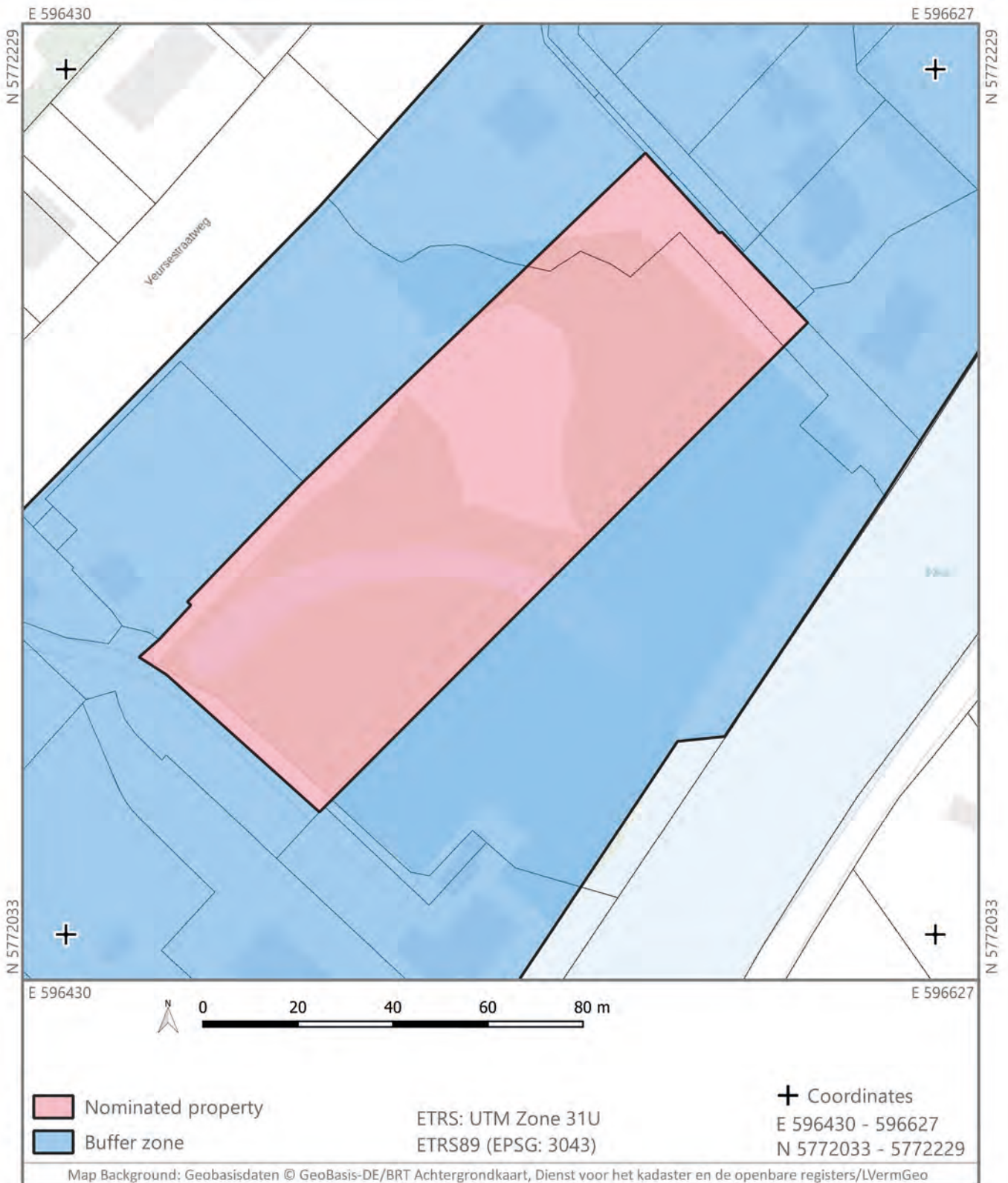
4 - Corbulo's canal





4e - Rozenrust

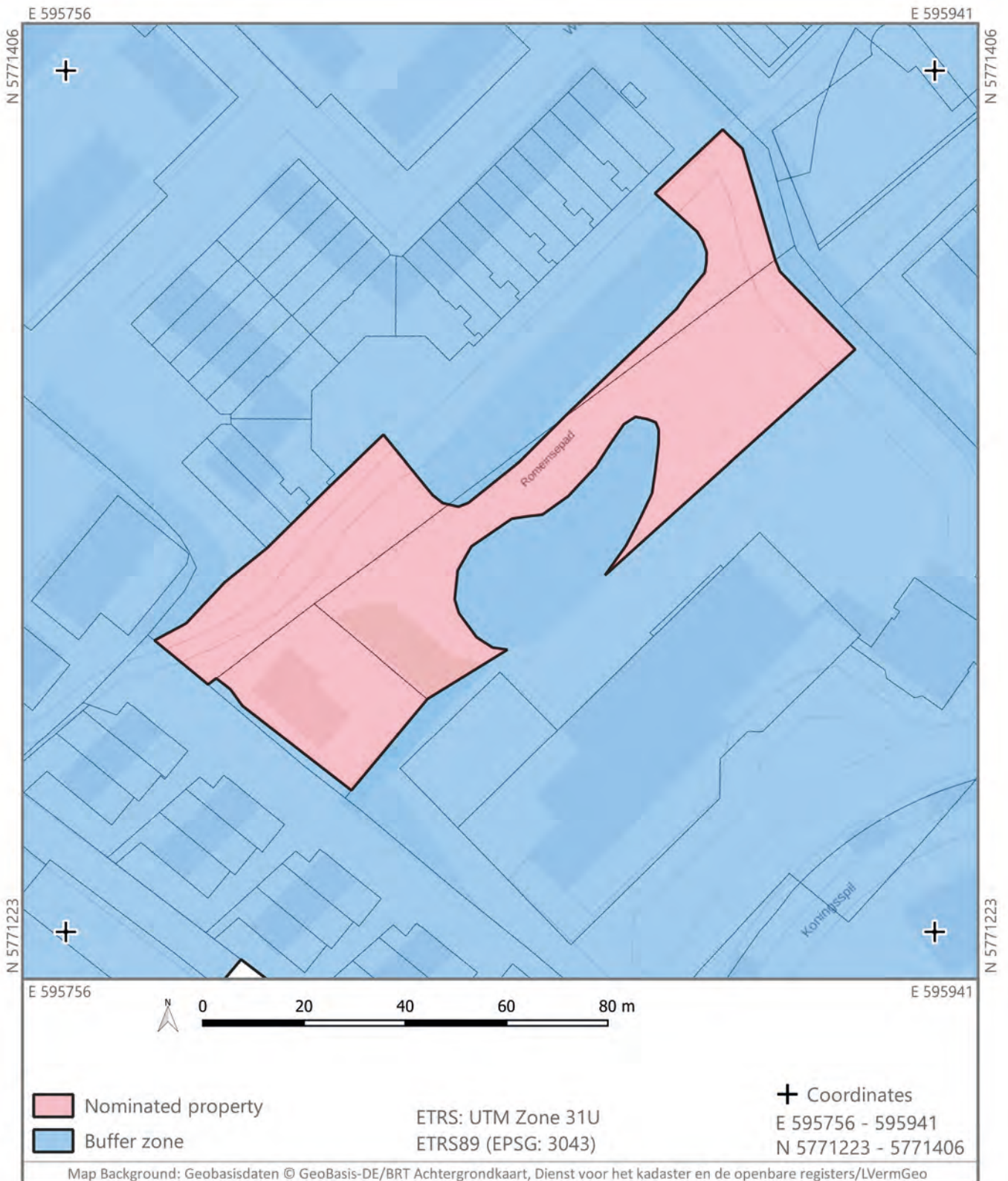
4 - Corbulo's canal





4f - Romeinsepad

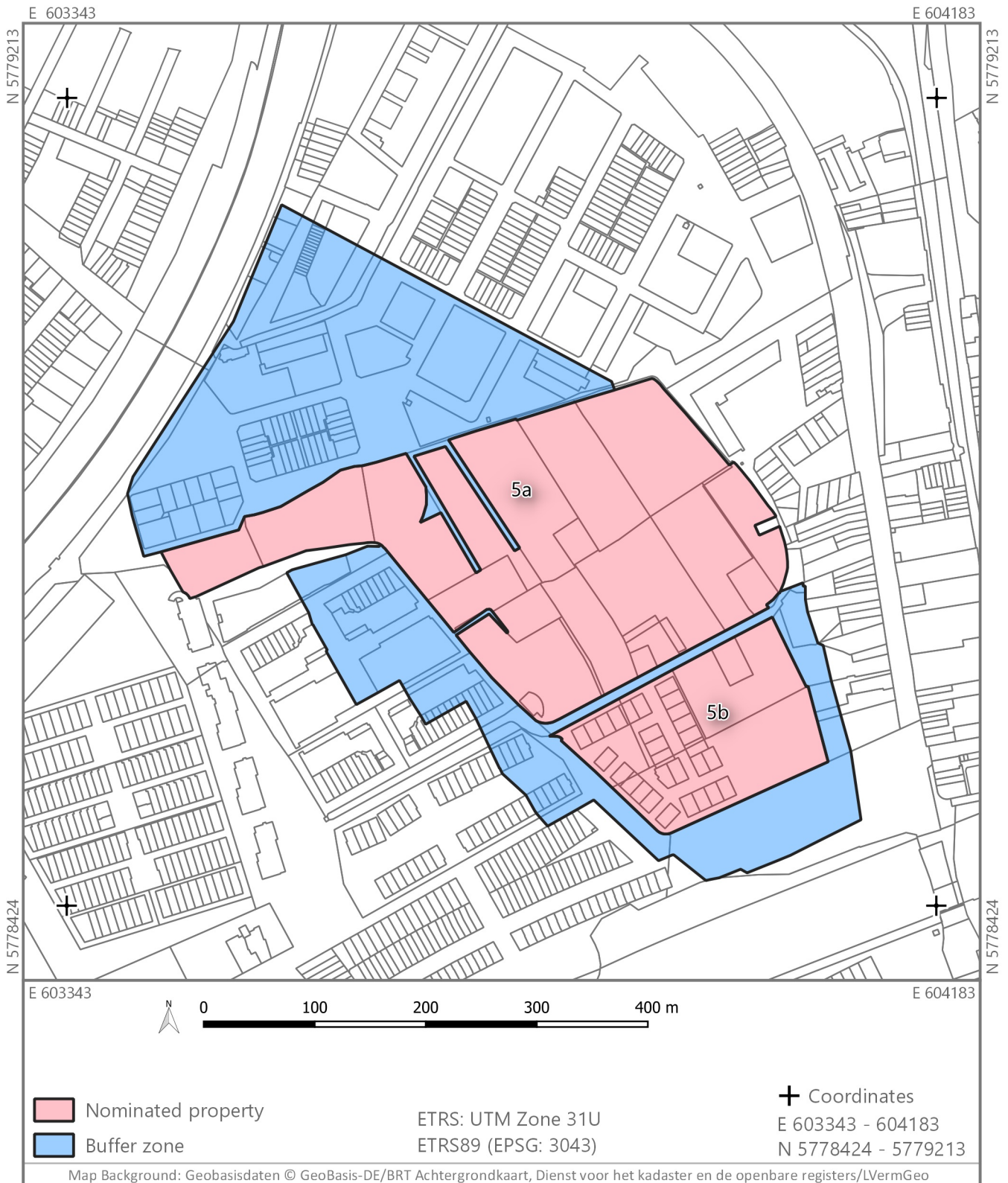
4 - Corbulo's canal





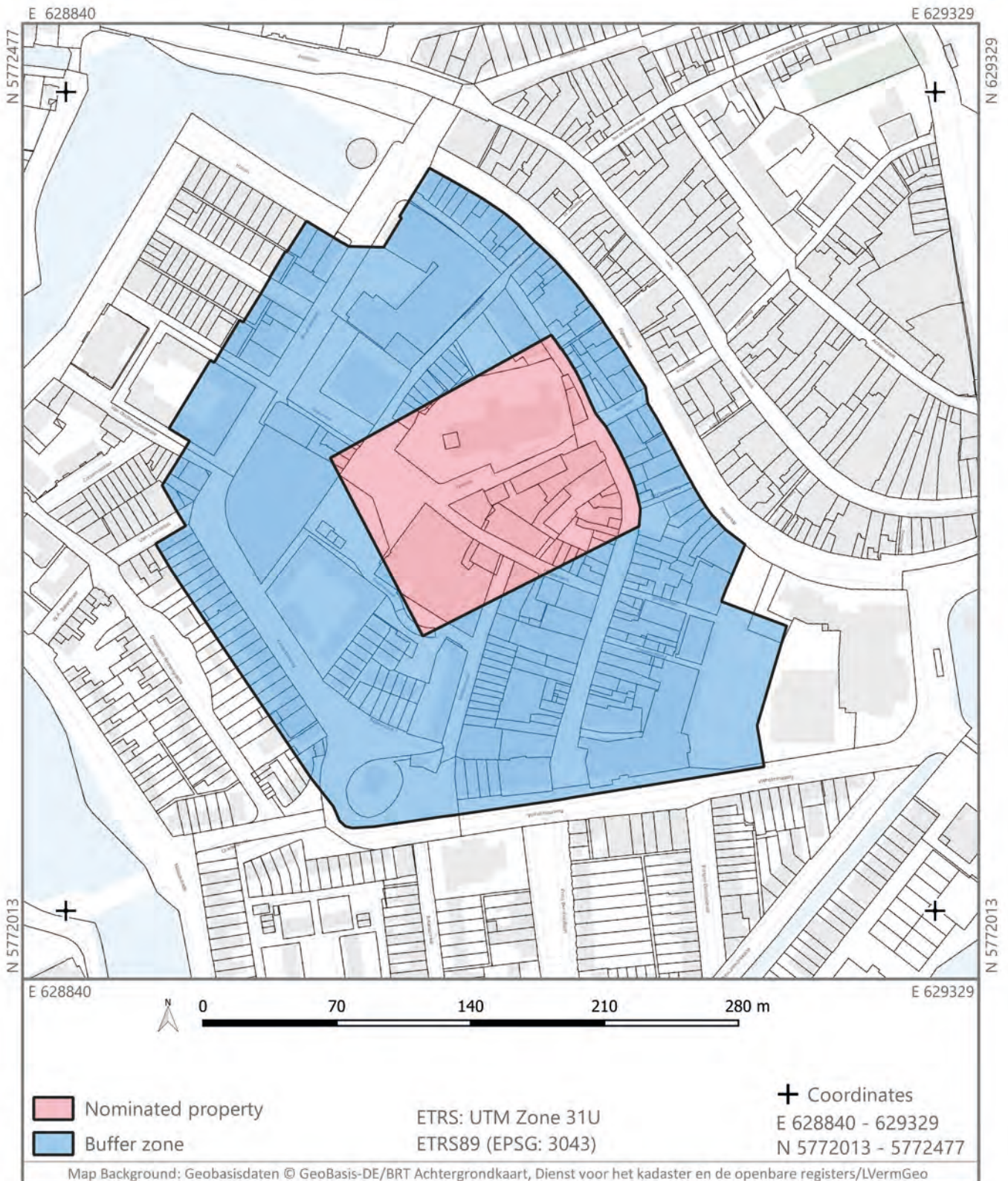
Revised version: 26 October 2021

5 - Leiden-Roomburg



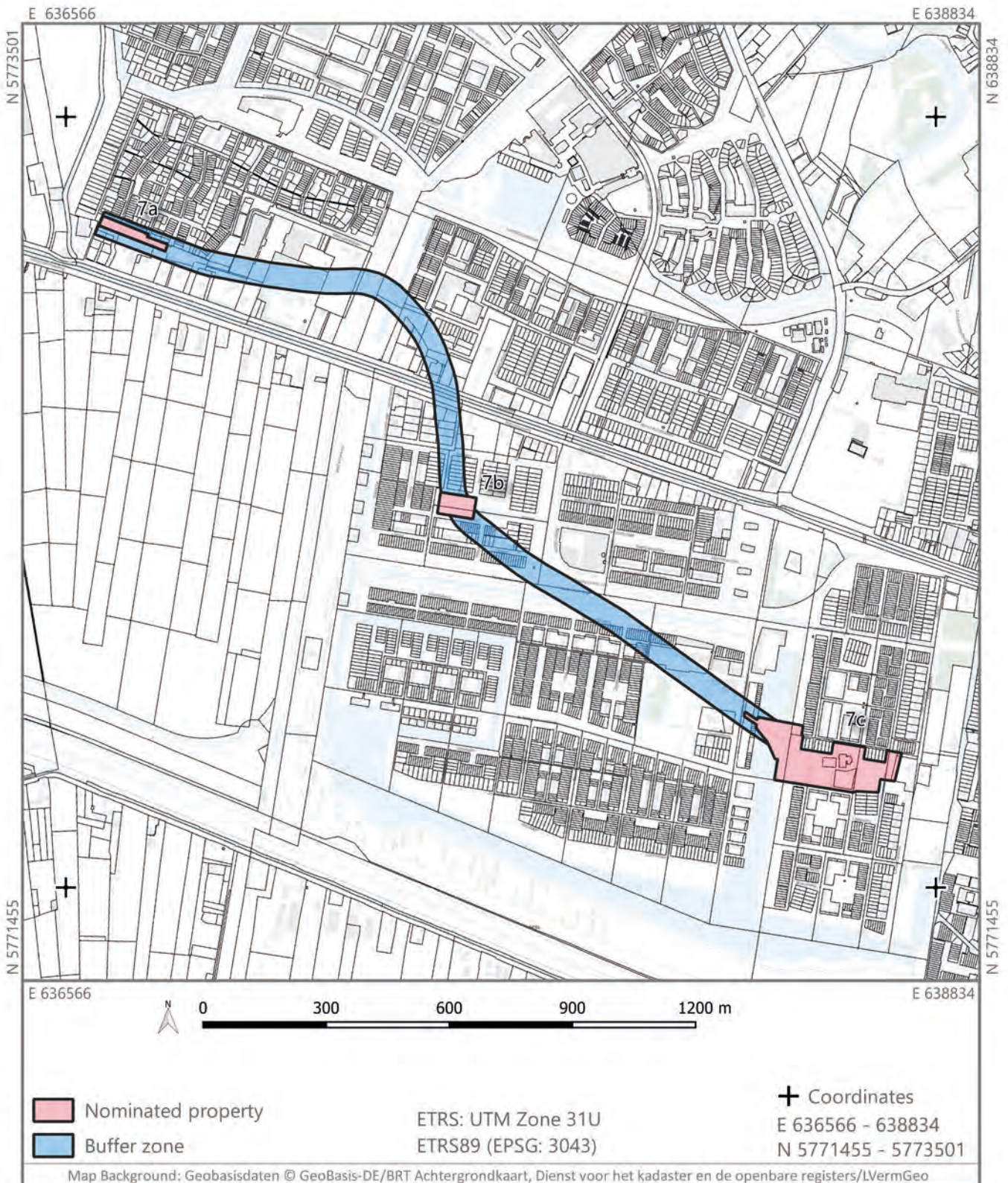


6 - Woerden-Centrum





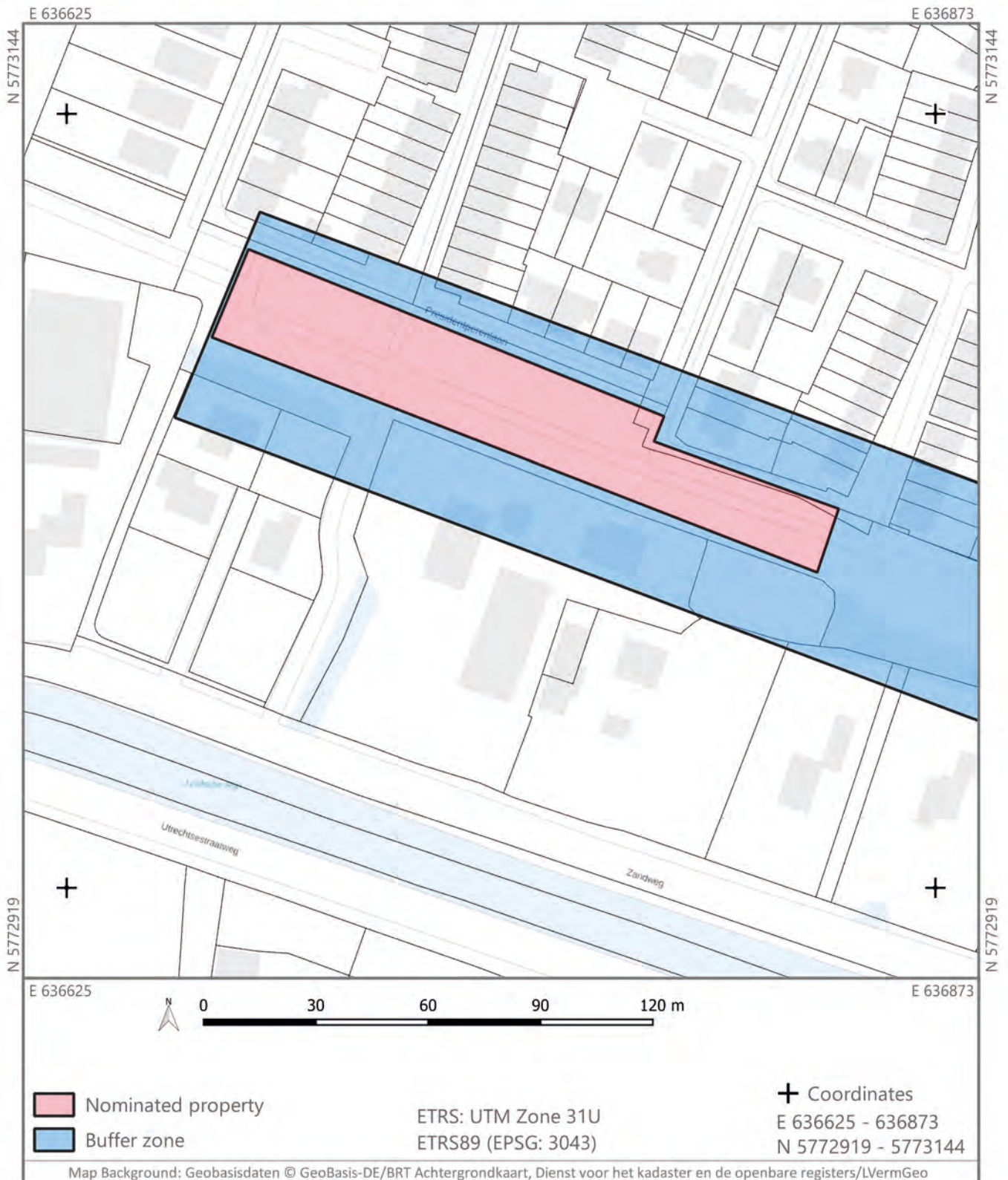
7 - Limes road Utrecht





7a - Zandweg


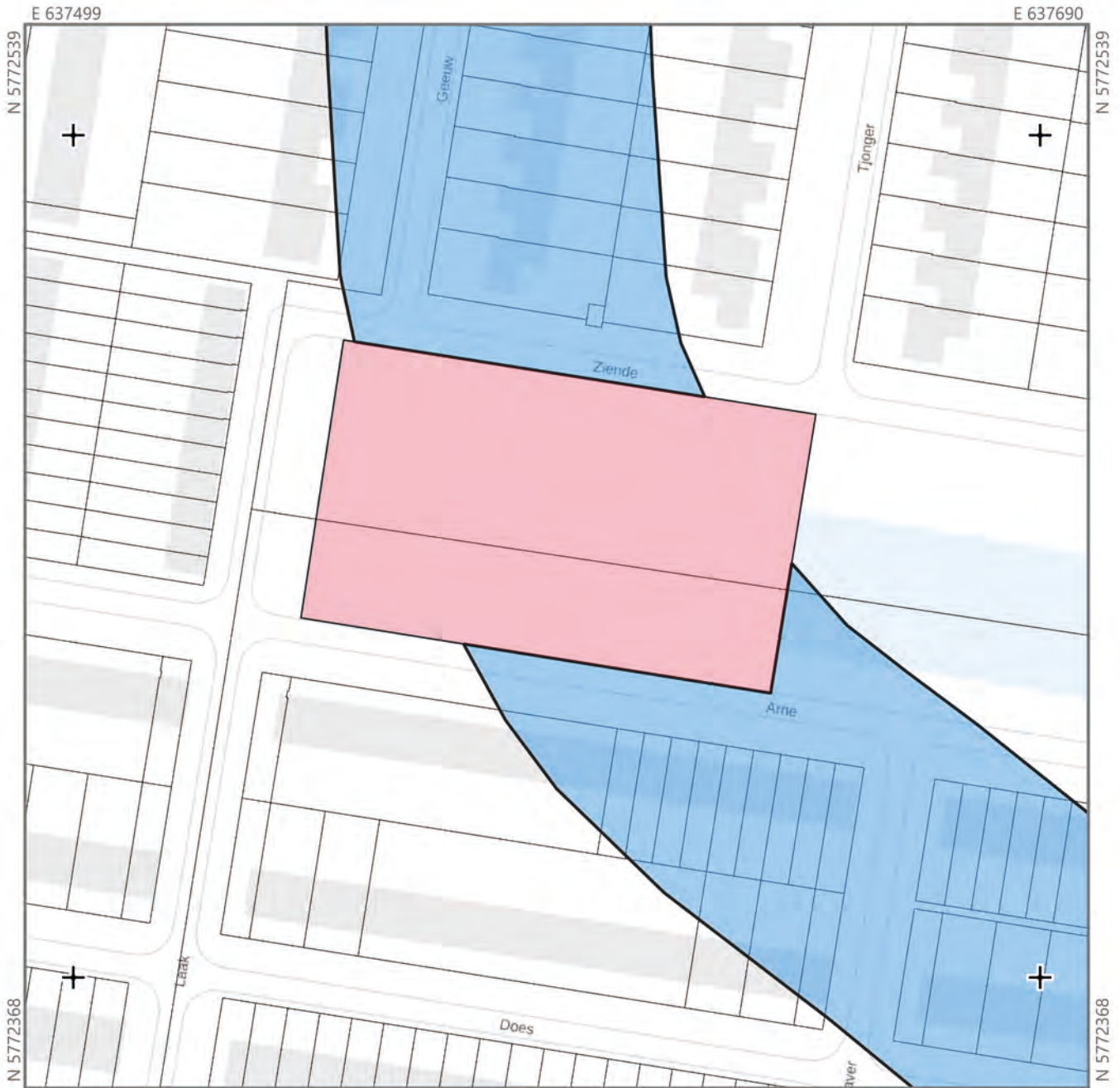
7 - Limes road Utrecht





7b - Veldhuizen

7 - Limes road Utrecht



Nominated property
 Buffer zone


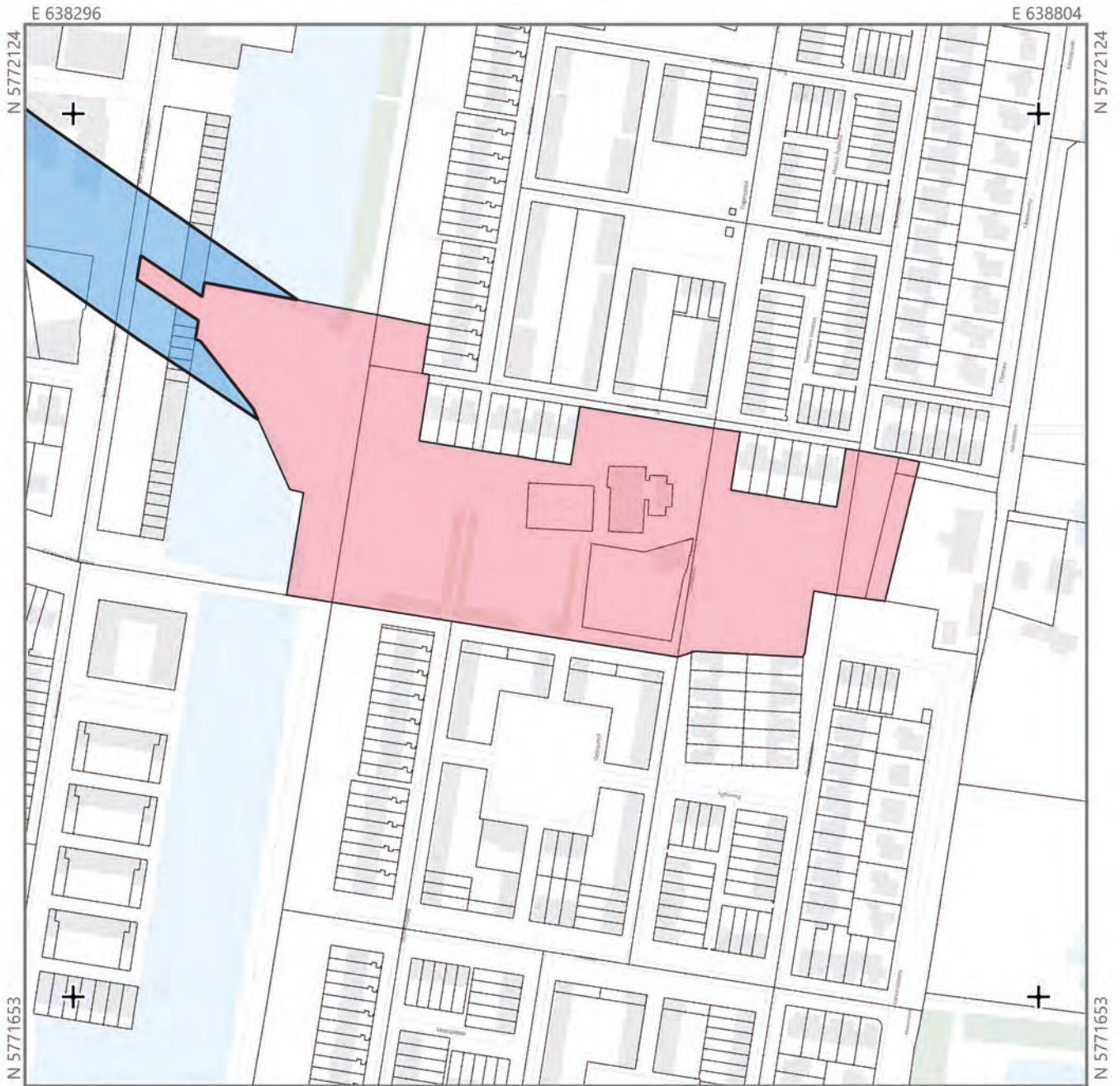
ETRS: UTM Zone 31U
ETRS89 (EPSG: 3043)

+ Coordinates
E 637499 - 637690
N 5772368 - 5772539



7c - De Balije

7 - Limes road Utrecht



- Nominated property
- Buffer zone

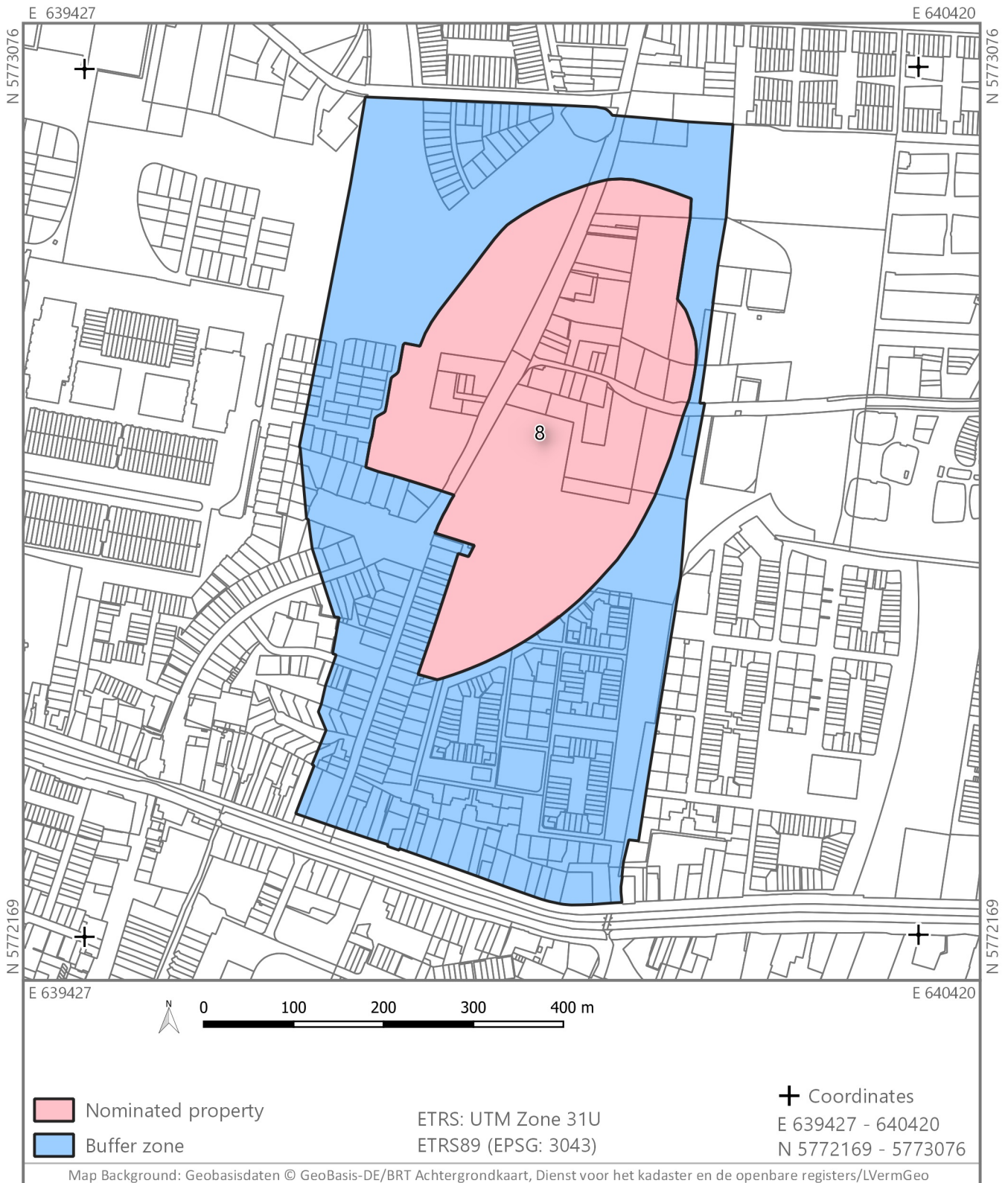
ETRS: UTM Zone 31U
ETRS89 (EPSG: 3043)

+ Coordinates
E 638296 - 638804
N 5771653 - 5772124



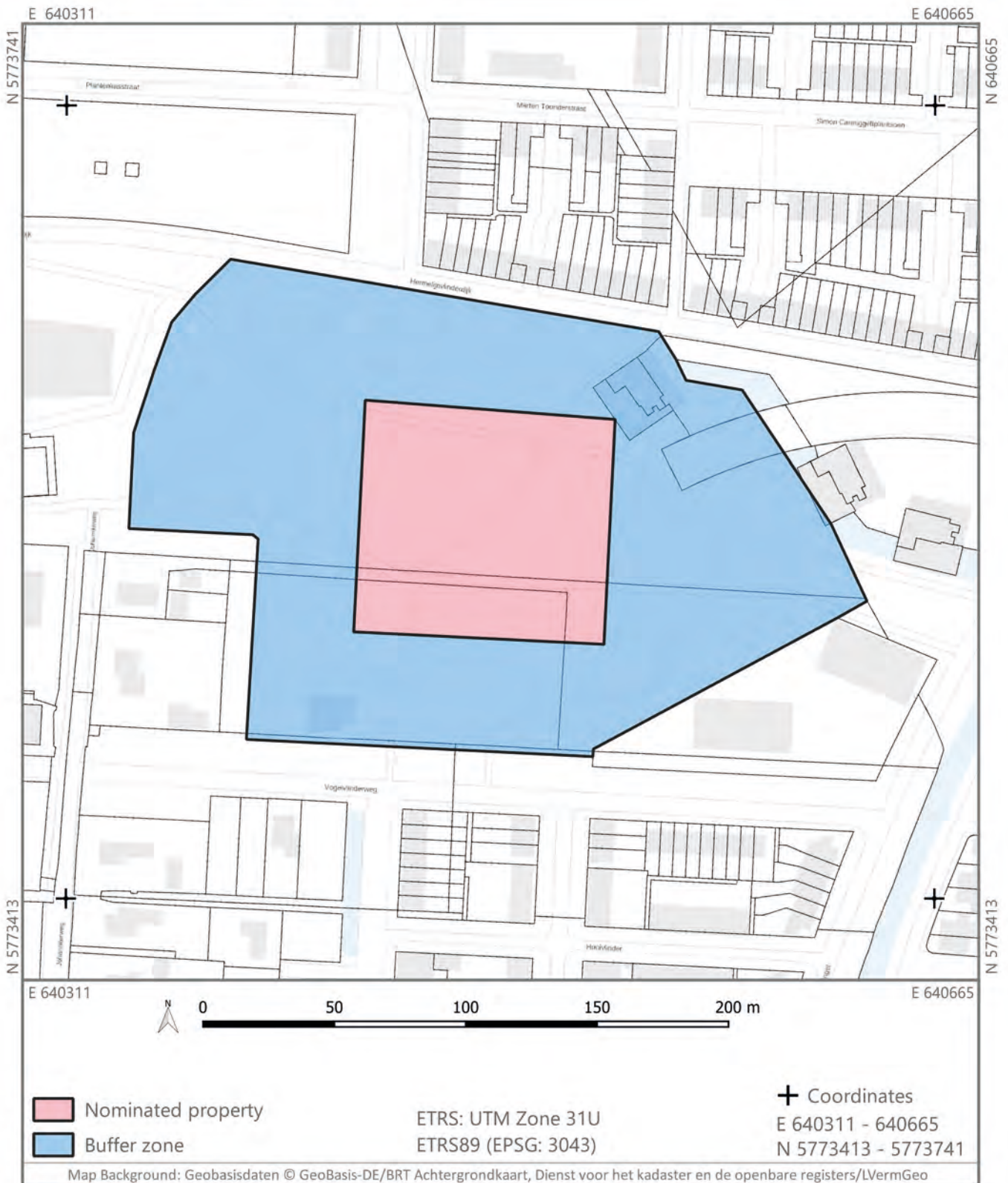
Revised version: 26 October 2021

8 - Utrecht-Hoge Woerd



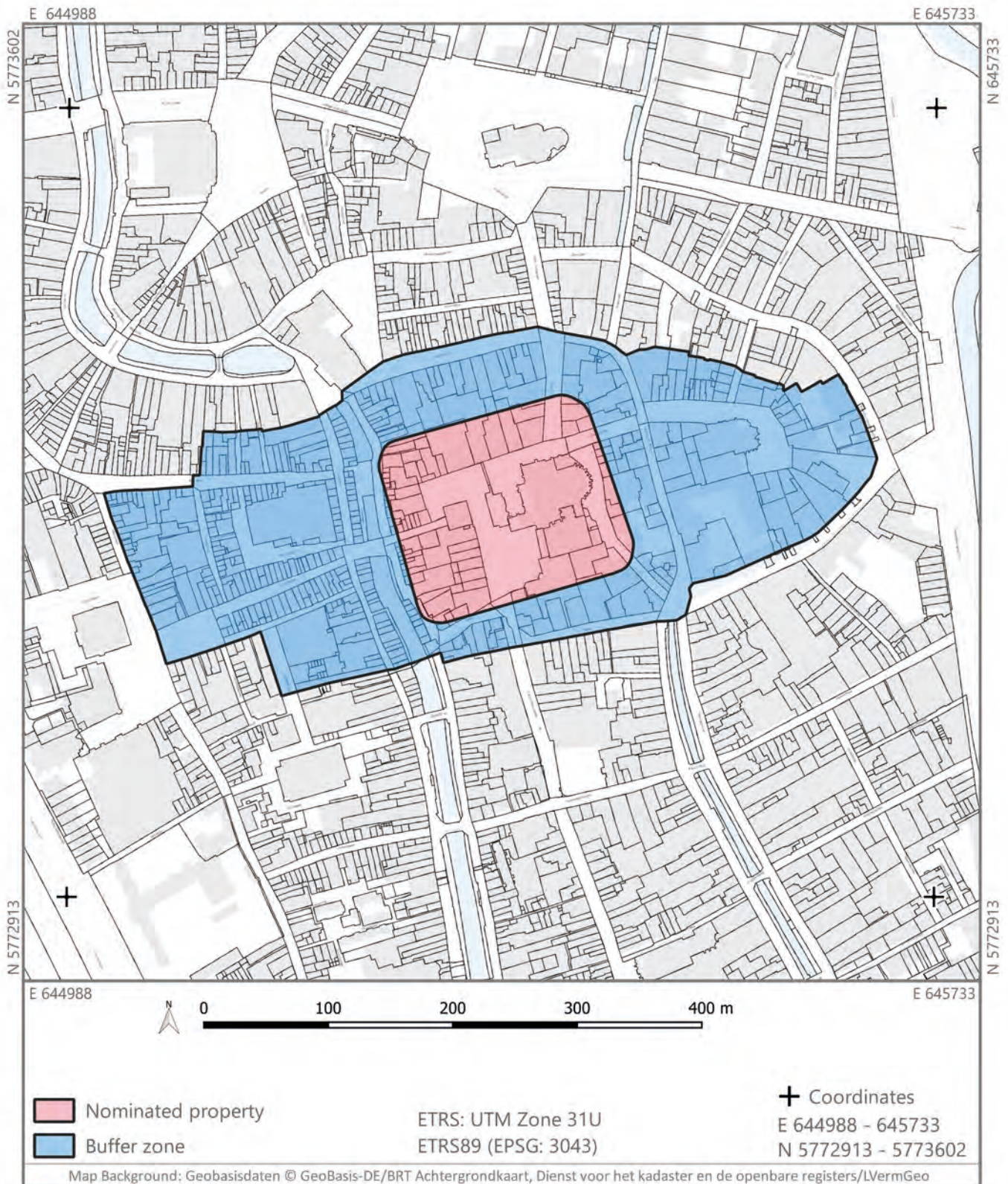


9 - Utrecht-Groot Zandveld



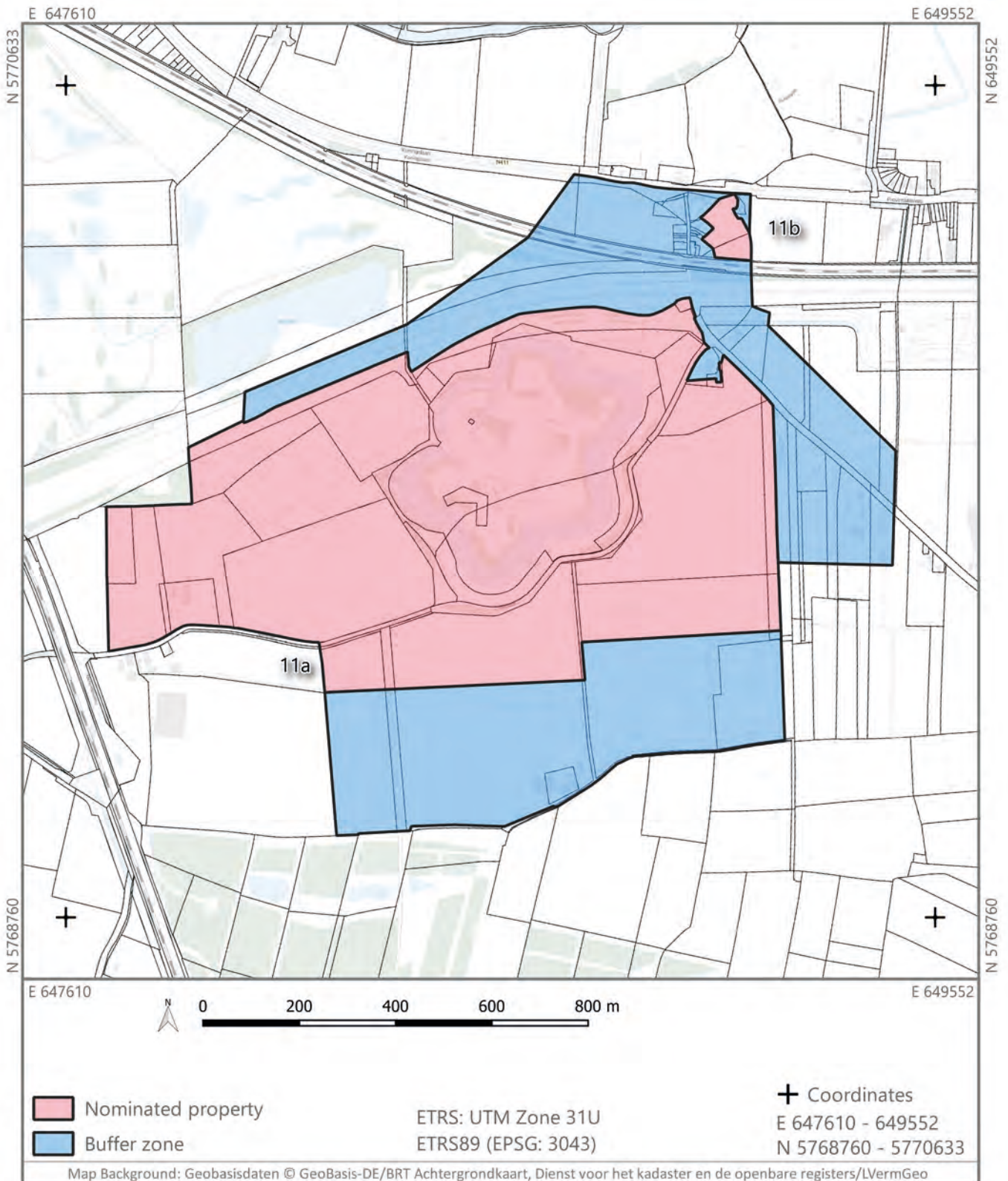


10 - Utrecht-Domplein



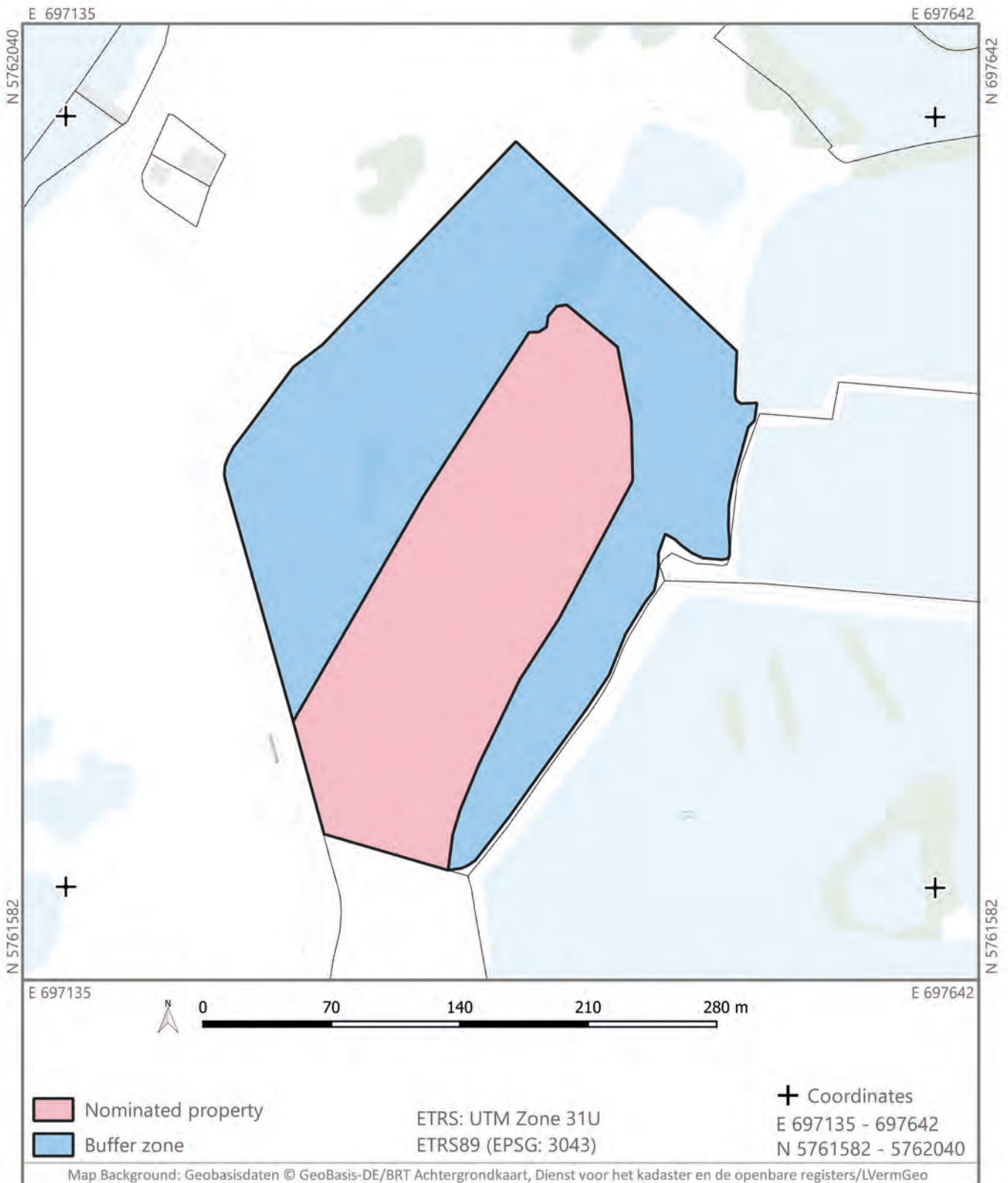


11 - Bunnik-Vechten



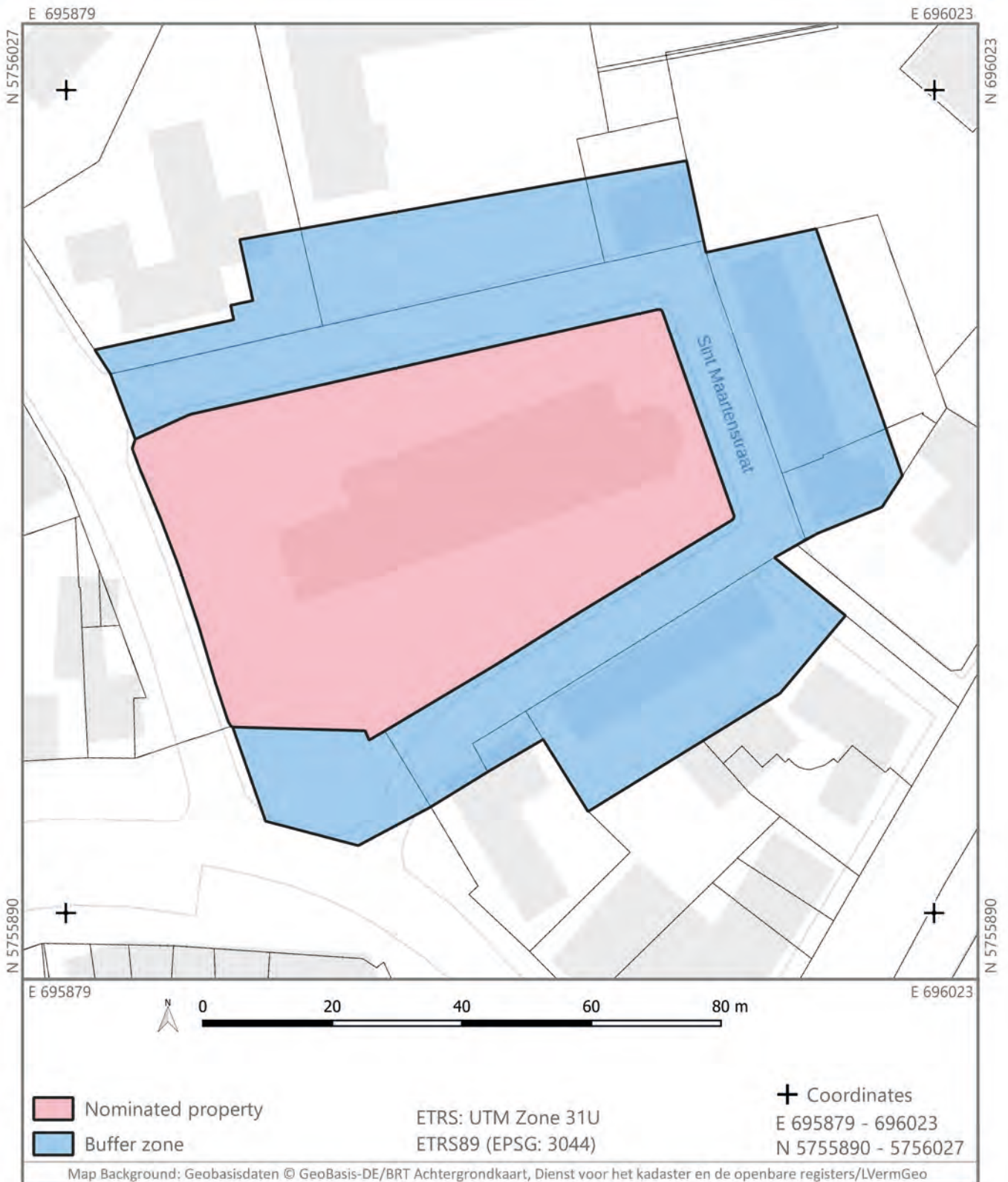


12 - Arnhem-Meinerswijk





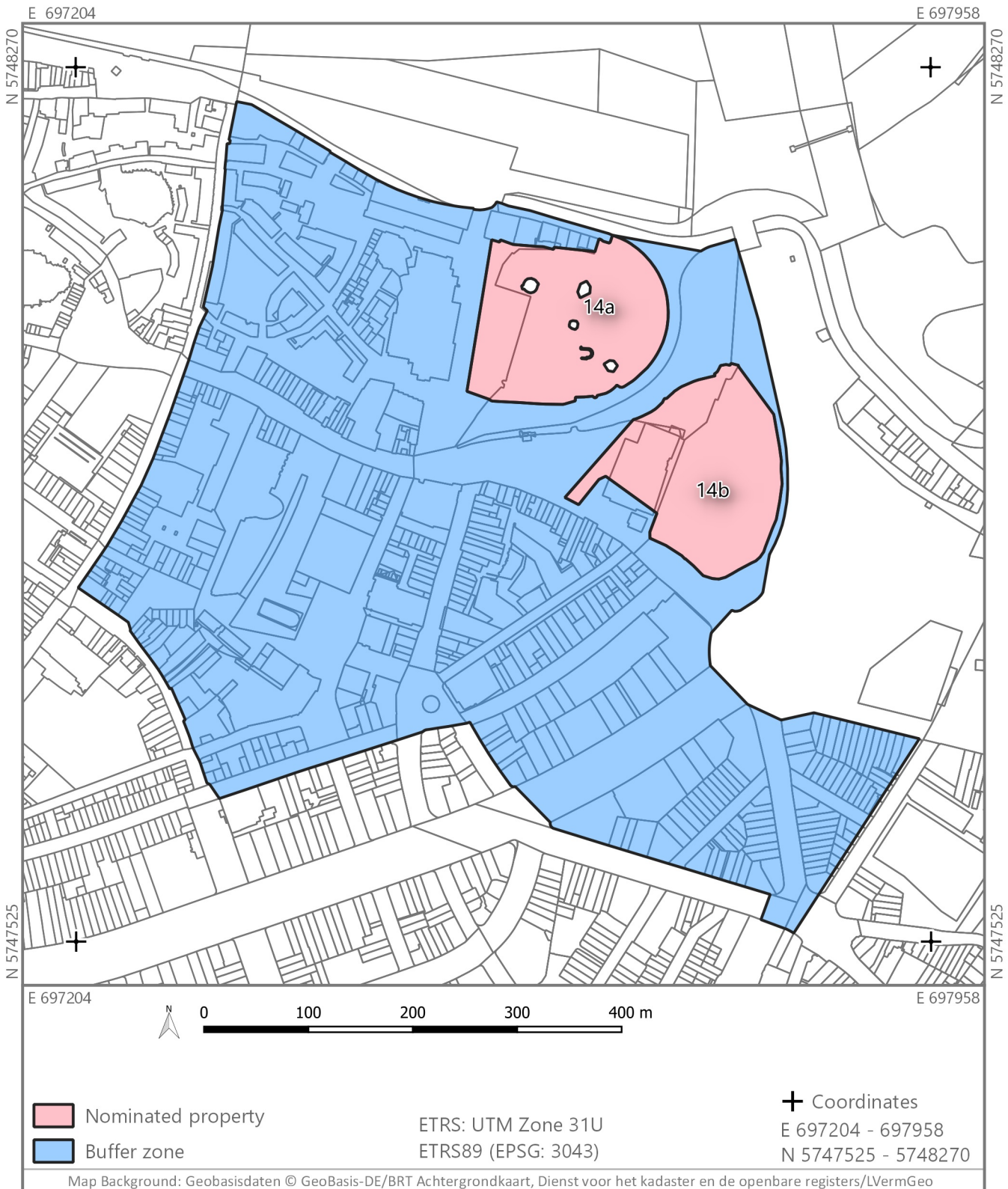
13 - Elst-Grote Kerk





Revised version: 26 October 2021

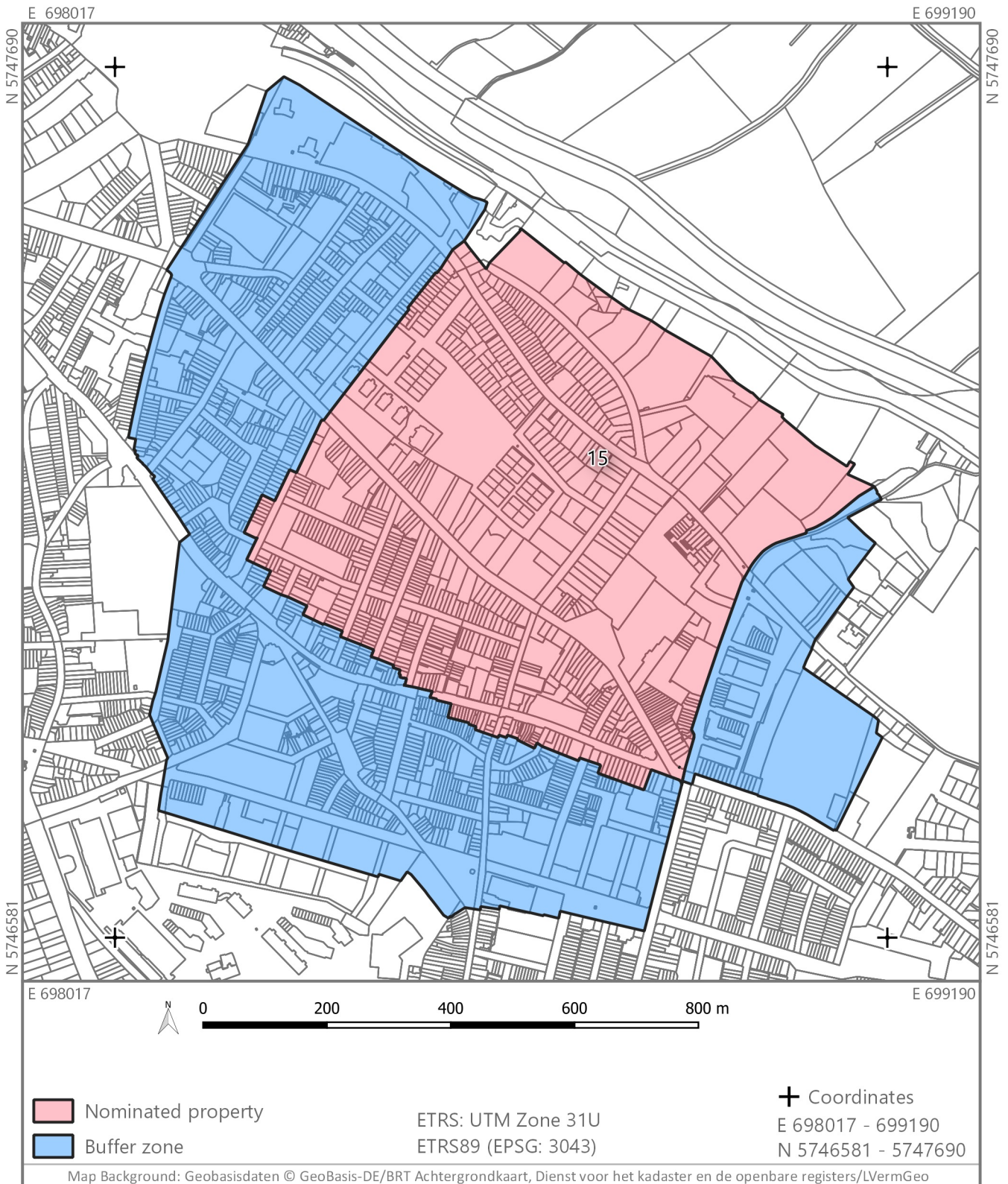
14 - Nijmegen-Valkhof area





Revised version: 26 October 2021

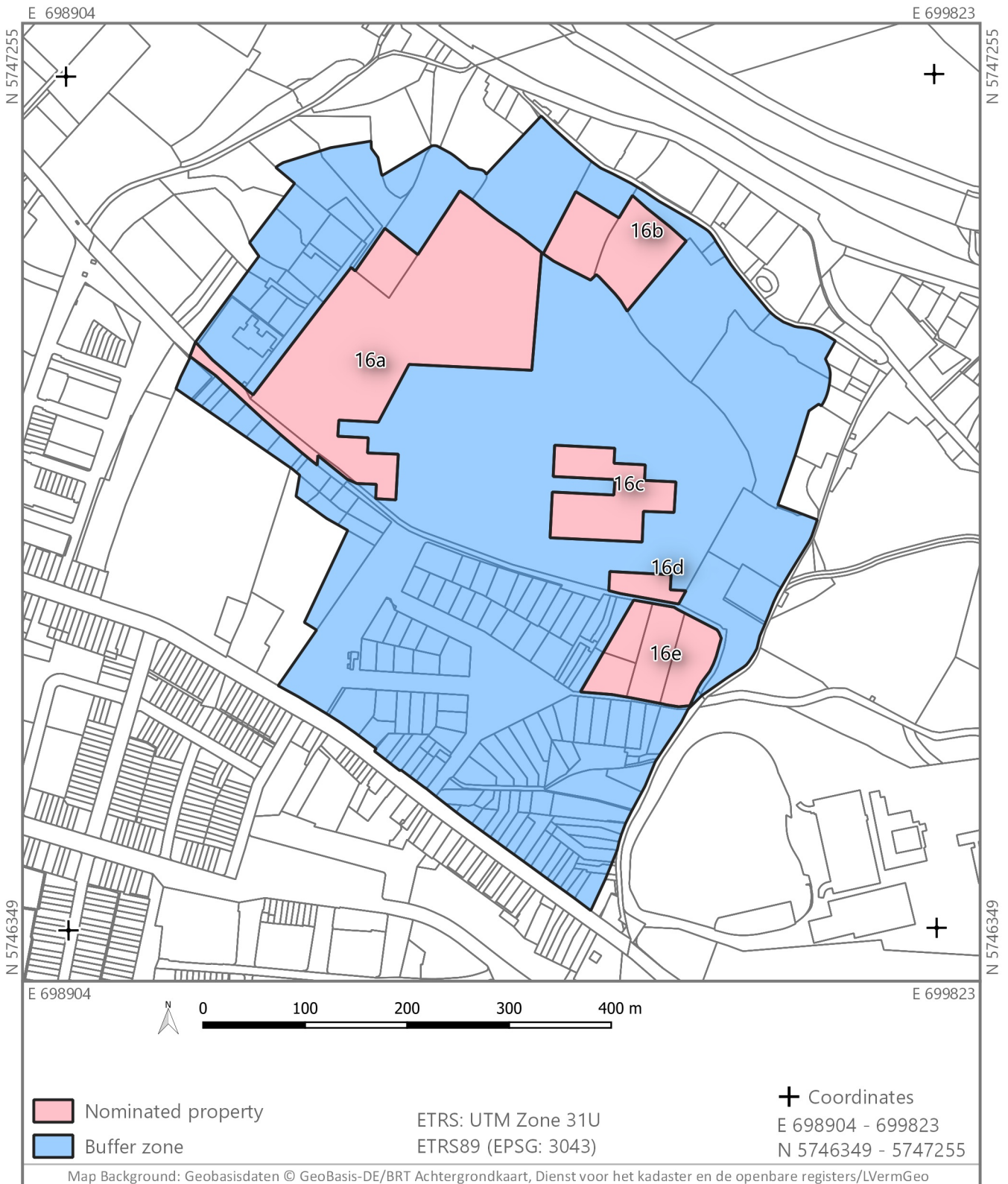
15 - Nijmegen-Hunerberg





Revised version: 26 October 2021

16 - Nijmegen-Kops Plateau





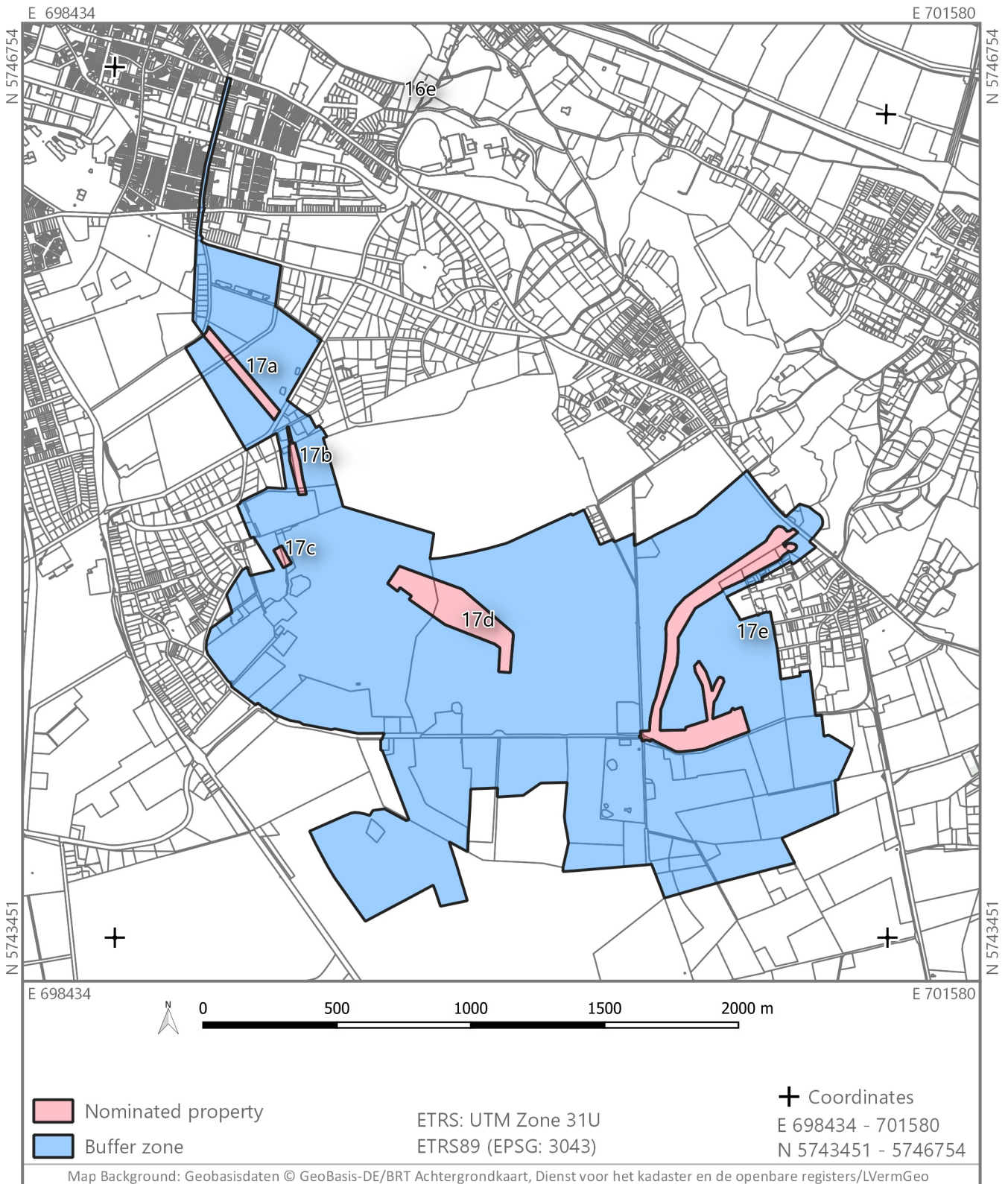
Den Haag

Nijmegen

Bonn

Revised version: 26 October 2021


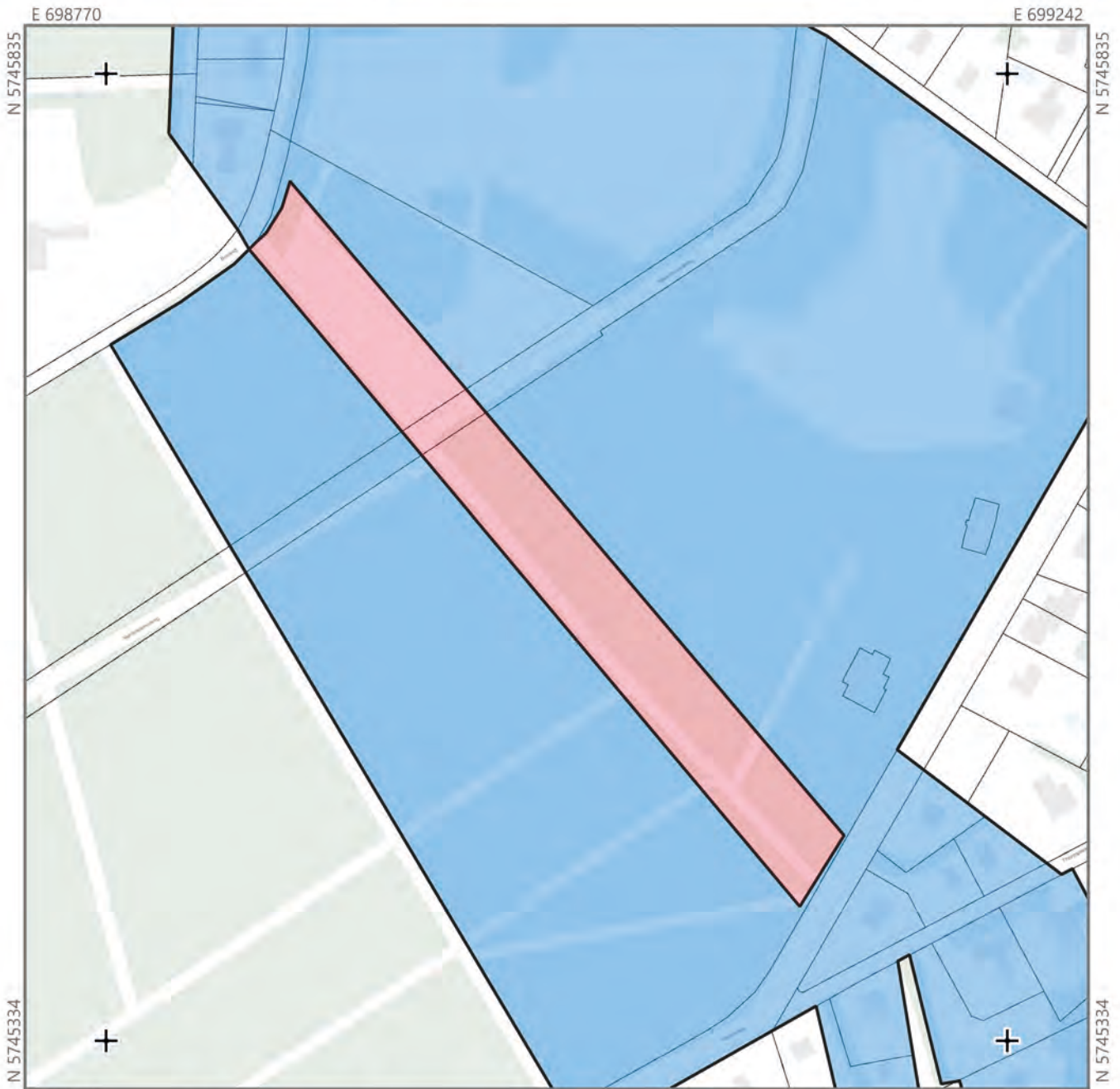
17 - Berg en Dal-aqueduct





17a - Mariënboom

17 - Berg en Dal-aqueduct



 Nominated property
 Buffer zone

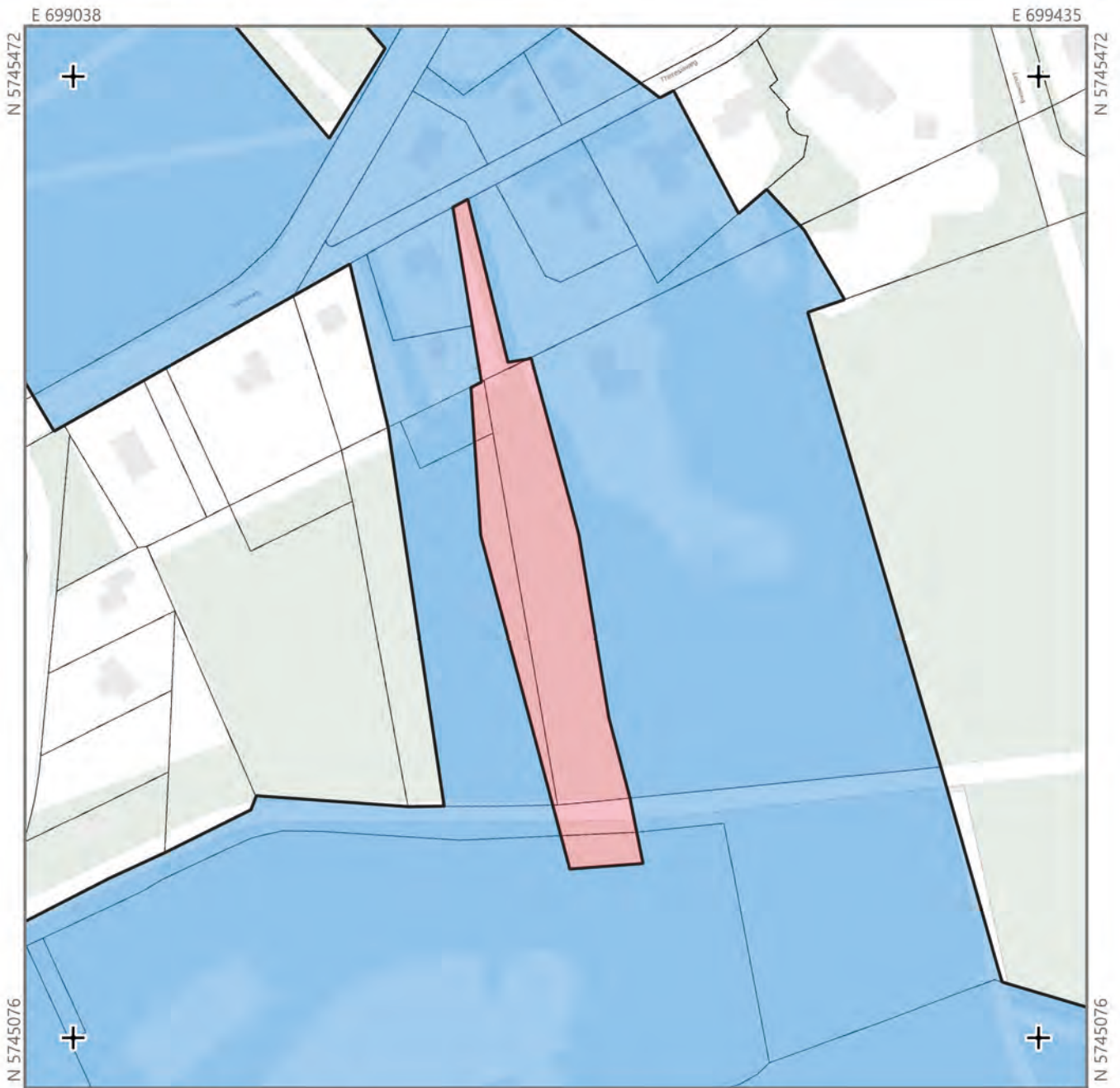
ETRS: UTM Zone 31U
ETRS89 (EPSG: 3043)

+ Coordinates
E 698770 - 699242
N 5745334 - 5745835




17b - Swartendijk

17 - Berg en Dal-aqueduct



E 699038 E 699435 N 5745076 N 5745472



- Nominated property
- Buffer zone

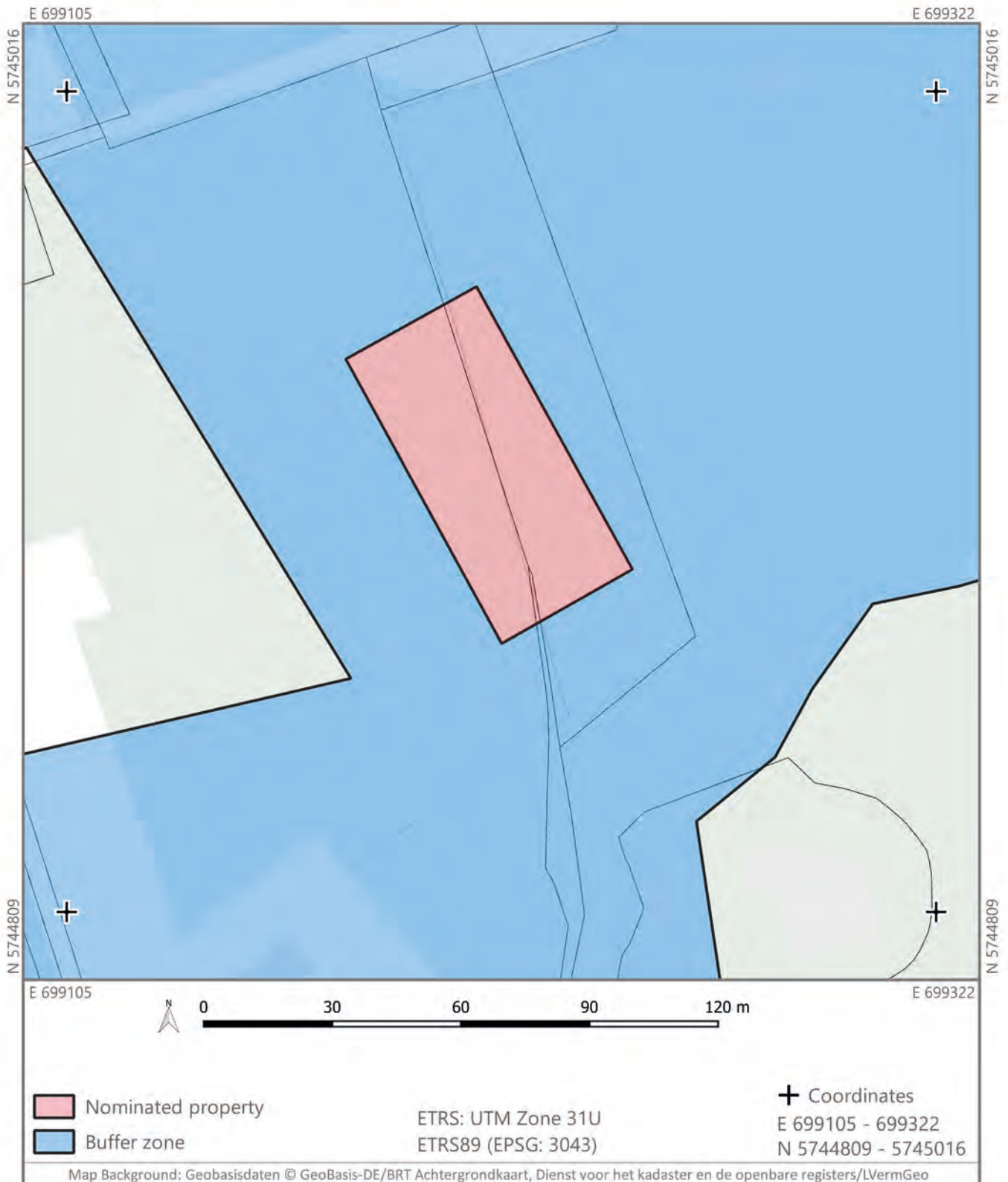
ETRS: UTM Zone 31U
 ETRS89 (EPSG: 3043)

+ Coordinates
 E 699038 - 699435
 N 5745076 - 5745472



17c - Cortendijk

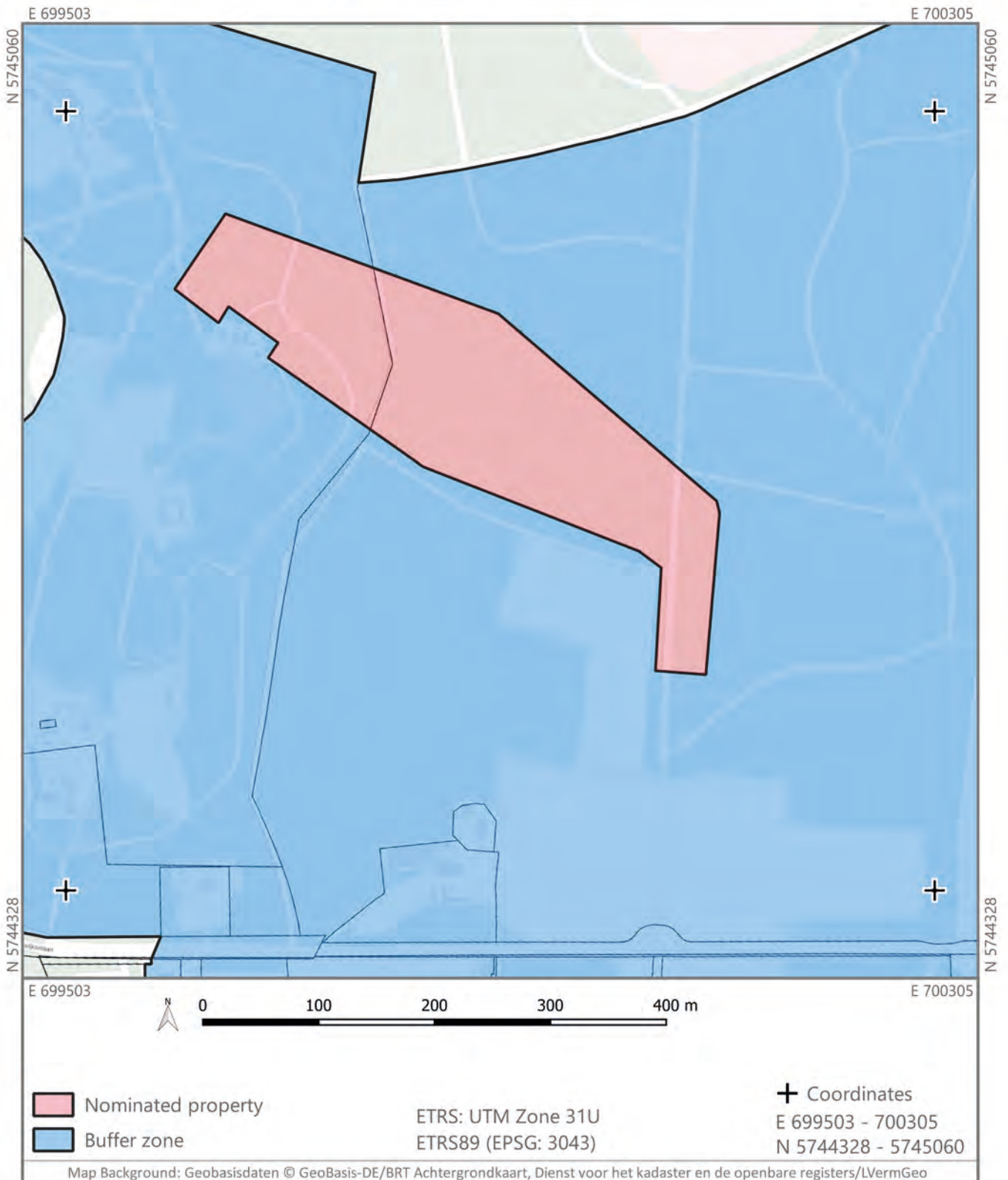
17 - Berg en Dal-aqueduct





17d - Louisedal

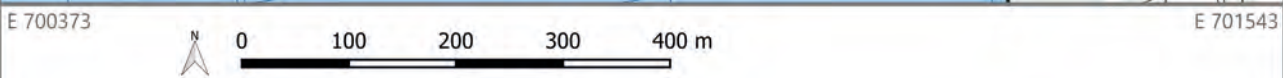
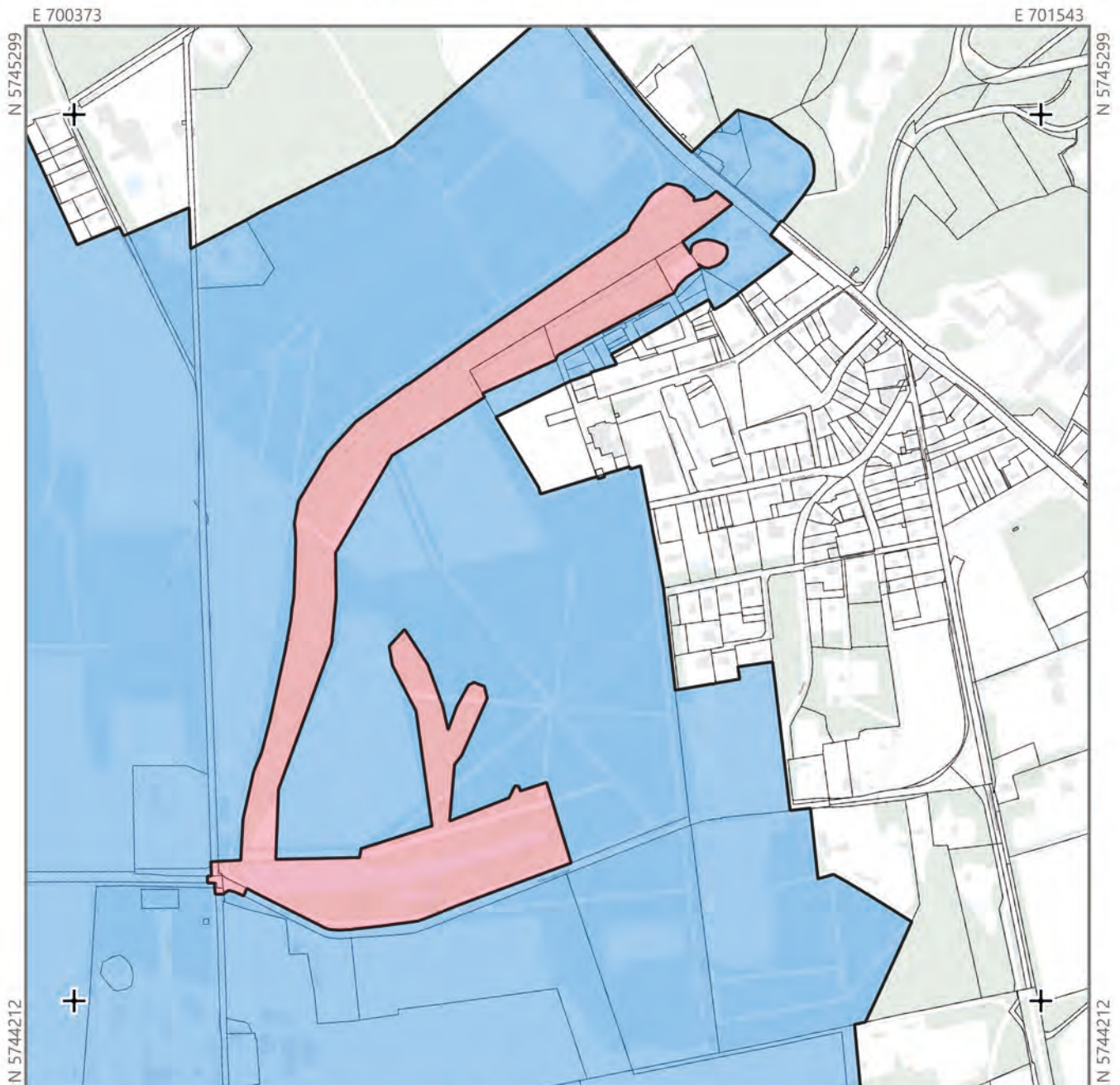
17 - Berg en Dal-aqueduct





17e - Kerstendal

17 - Berg en Dal-aqueduct



- Nominated property
- Buffer zone

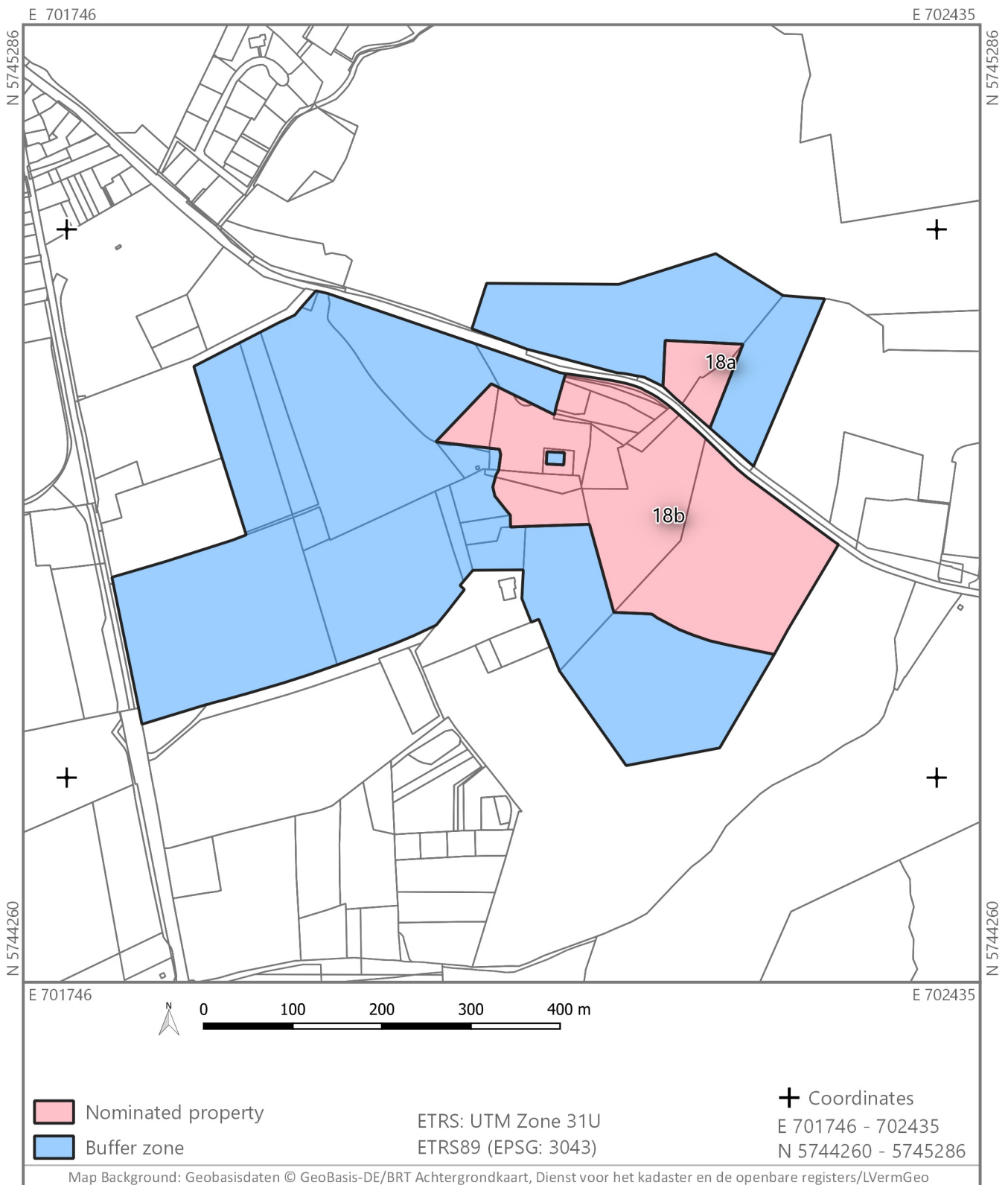
ETRS: UTM Zone 31U
ETRS89 (EPSG: 3043)

+ Coordinates
E 700373 - 701543
N 5744212 - 5745299



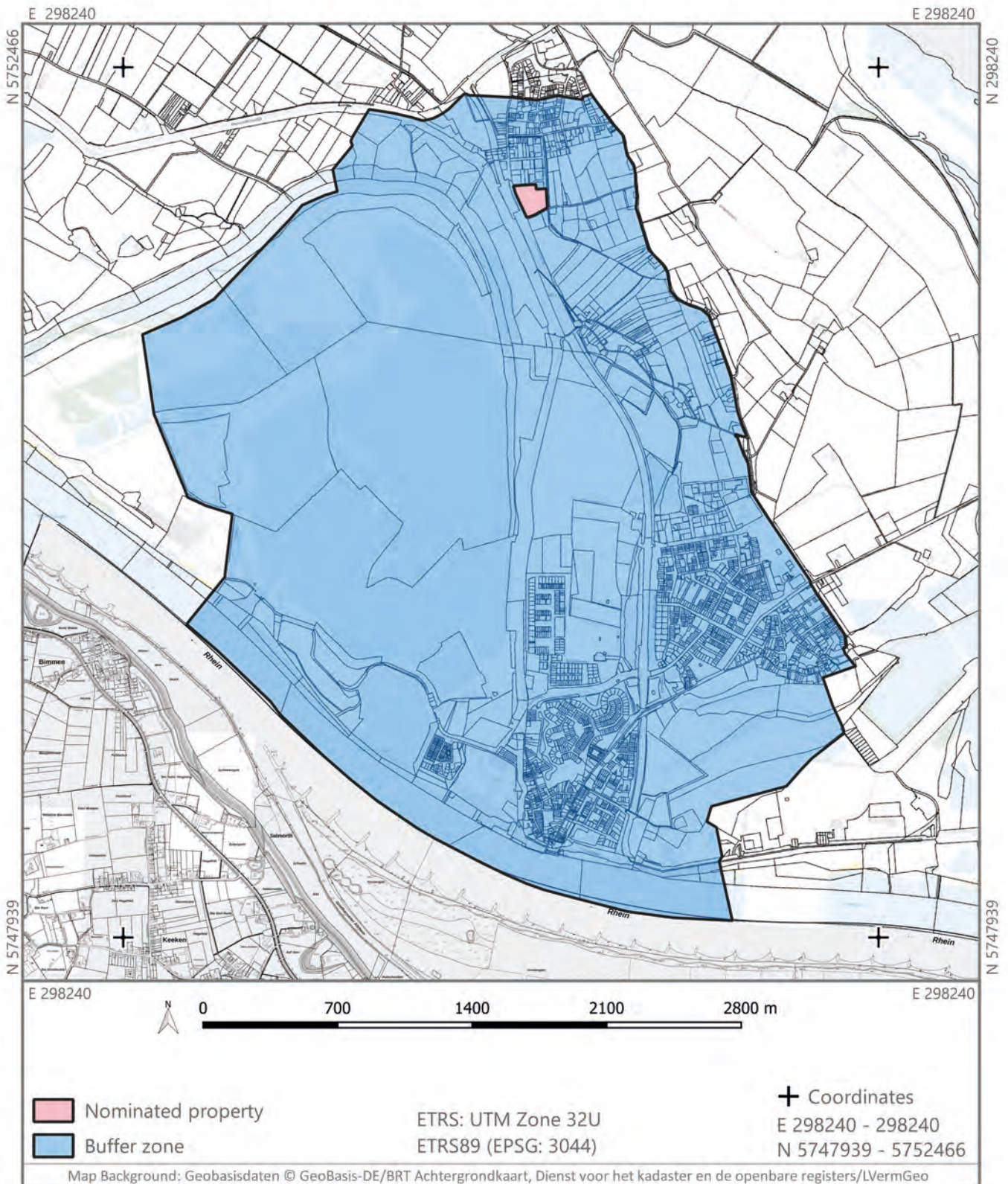
Revised version: 26 October 2021

18 - Berg en Dal-De Holdeurn



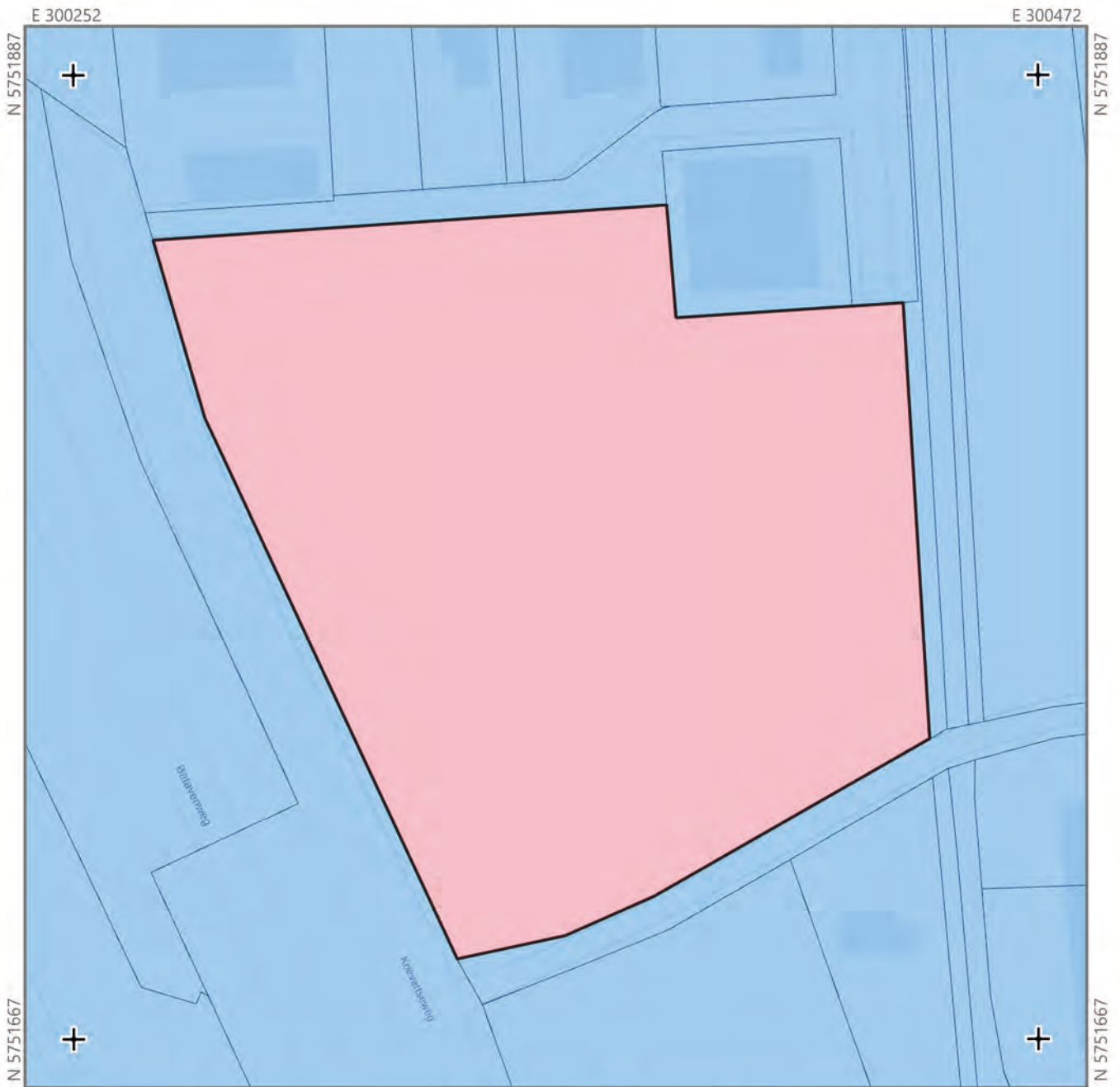


19 - Herwen-De Bijland





19 - Herwen-De Bijland



- Nominated property
- Buffer zone

ETRS: UTM Zone 32U
ETRS89 (EPSG: 3044)

+ Coordinates
E 300252 - 300472
N 5751667 - 5751887